

Sunrise Wind New York Cable Project

Updated Appendix 1-A

Public Involvement Plan

Prepared for:

**Sunrise
Wind**

Powered by
Ørsted &
Eversource

April 12, 2021

This page intentionally left blank.

**Sunrise
Wind**

Powered by
Ørsted &
Eversource

Sunrise Wind New York Cable Project

Updated Public Involvement Plan

December 9, 2020 and Updated April 12, 2021

Prepared for Article VII Application and Amendment

Contents

Glossary & List of Acronyms	3
Introduction	5
Applicant Description	7
Project Description	8
Project Stakeholders	10
Local Communities	10
State and Federal Elected Officials, Agencies, and Native American Tribes.....	11
Public Interest Organizations	12
Media	12
Public Involvement Plan Methods	13
Section Introduction.....	13
Project Contact Information	14
Availability of Intervenor Funding	14
Plan Summary	15
Project Phases	16
Project Introduction	18
Article VII Application.....	18
EM&CP Development	18
Pre-Construction	19
Construction.....	19
Project Demographics.....	20
Language Access	21
Stakeholder Consultations To-Date	22
Public Education & Engagement Activities	22
Stakeholder Database	23
Project Website	23

Educational Material	24
Public Open Houses & Webinars.....	25
Stakeholder Hotline	25
Periodic Newsletter	26
Official Notifications.....	26
Field Support.....	27
Media Relations Plan	28
Appendix A: Updated Stakeholder List.....	30
Local Communities	30
State & Federal Elected Officials, Agencies and Native American Tribes.....	36
Public Interest Organizations.....	46
Appendix B: Pre-Application and Continued Outreach	52
Appendix C: Project Demographics	60
Economic.....	61
Social.....	62
Appendix D: Project Maps	65
Appendix E: Outreach Tools & Samples	66
Updated Project Factsheet.....	66
Project Questioners	68
Project Website	68
FAQ.....	69
Updated Survey Handout.....	70
Updated Survey Poster	72
Appendix F: Public Notice of Filing	73
Appendix G: Notice of Intervenor Funding	79

Glossary & List of Acronyms

Acronym	Definition
AC	Alternating Current
Applicant or Sunrise Wind	Sunrise Wind LLC
AWG	Advisory Working Group
BOEM	Bureau of Ocean Energy Management
CECPN	Certificate of Environmental Compatibility and Public Need
DC	Direct Current
EM&CP	Environmental Management and Construction Plan
Eversource	Eversource Investment LLC
ft	Feet
km	Kilometers
kV	Kilovolt
LIPA	Long Island Power Authority
LIRR	Long Island Rail Road
M	Meter
MHWL	Median High-Water Line
mi	Mile
MTA	Metropolitan Transportation Authority
MW	Megawatt
NYCRR	New York Codes, Rules and Regulations
NYS	New York State
NYSDEC	New York State Department of Environmental Conservation
NYSERDA	New York State Energy Research and Development Authority
NYSPSC	New York State Public Service Commission
O&M	Operations and Maintenance

OCS	Outer Continental Shelf
OnCS-DC	Onshore Converter Station
OREC	Offshore Wind Renewable Energy Certificate
Orsted NA	Orsted North America
PIP	Public Involvement Plan
PPA	Power Purchase Agreement
Project	Sunrise Wind New York Cable Project
PSEG	Public Service Enterprise Group
PSL	New York Public Service Law
ROW	Right-of-Way
SRWEC	Sunrise Wind Export Cable
SRWEC–NYS	Sunrise Wind Export Cable–NYS
SRWF	Sunrise Wind Farm
TJBs	Transmission Joint Bays
TWG	Technical Working Group
US	United States
USACE	US Army Corp of Engineers

Introduction

Sunrise Wind LLC (Sunrise Wind or the Applicant), is proposing to construct, operate, and maintain the Sunrise Wind New York Cable Project (the Project). The Project is defined as a major electric transmission facility and is subject to review and approval by the New York Public Service Commission (NYSPSC) under Article VII of the New York Public Service Law (PSL) and the requirements of Title 16 of the New York Codes, Rules, and Regulations (NYCRR) Part 85, as it is greater than one mile in length with a design capacity of 125 kilovolts (kV) or more.

The Applicant submits this Public Involvement Plan (PIP) to the NYSPSC to establish the forum in which community residents and other stakeholders can participate in the Article VII review process.

The purpose of this PIP is to demonstrate the Applicant's commitment to robust, inclusive, and transparent public involvement, and to detail the approach to public engagement that it will utilize to: 1) identify stakeholders in the area of the proposed Project; 2) advance public understanding of the Project; 3) encourage and collect public input; and 4) disseminate information to the general public and stakeholders that are directly affected by the Project.

This PIP also takes into consideration strategies that can be deployed to address concerns related to COVID-19 and accompanying social distancing requirements. These strategies include a shifted focus towards virtual engagement through open house webinars and other online learning opportunities, an increased social media presence, and the reconsideration of practices such as door-to-door notifications.

The Article VII public information requirements are addressed in this PIP to ensure the Project meets or exceeds compliance with public information guidance. A list of stakeholders is included in Appendix A, and a list of locations where the Article VII

application will be publicly available. Importantly, extensive pre-application outreach has occurred over the months leading up to the Article VII filing, as described in Appendix B.

Appendix F provides the text of the public notice of the Project that was published as required prior to the filing of the Article VII application. The notice was published in the following media outlets:

- Newsday
- Suffolk Times
- Village Beacon RecordSouth Shore Press
- The Tide of Moriches and Manorville
- Long Island Advance
- Long Island Herald / South Shore Record
- Neighbor Newspaper Holtsville
- LI Business News Ronkonkoma

The notice of amended application was published in the following media outlets:

- Suffolk Times
- Village Beacon Record
- South Shore Press
- The Tide of Moriches and Manorville
- Long Island Advance
- Neighbor Newspaper Holtsville

Applicant Description

Sunrise Wind LLC (Sunrise Wind or the Applicant) is a 50/50 joint venture between Orsted North America Inc. (Orsted NA) and Eversource Investment LLC (Eversource).

Sunrise Wind brings unparalleled experience in developing offshore wind to New Yorkers, as a 50/50 Joint Venture between Orsted NA, the global leader in offshore wind and a global leader in climate action, and Eversource, New England's largest energy company and premier electric transmission builder.

Orsted - which has recently ranked as the most sustainable company in the world and will be the world's first major energy company to become carbon-neutral by 2025 - envisions a world run entirely on green energy, while Eversource is one of the Nation's top ranked publicly-traded companies, as identified by Newsweek, Forbes and JUST Capital, and has committed to becoming carbon neutral by 2030, faster than any other utility in the US.

Orsted and Eversource will together deliver clean, reliable energy to the Northeast through offshore wind.

In December 2016, Orsted NA and Eversource entered into a 50/50 Joint Venture to develop offshore wind in the Northeast. That partnership has now grown to include at least 4,000 MW of offshore wind, including the now awarded Revolution Wind, South Fork Wind, and Sunrise Wind projects.

Addressing the realities of climate change requires strong leadership with a proven track record. Sunrise Wind brings unparalleled experience as Orsted, the global leader in offshore wind, and Eversource, New England's largest energy company and premier electric transmission builder.

Project Description

The Applicant proposes to construct, operate, and maintain the Sunrise Wind New York Cable Project (the Project) as shown below in Figure 1. The Applicant executed a 25-year Offshore Wind Renewable Energy Certificate (OREC) contract related to the Sunrise Wind Farm (SRWF) and the Project with the New York State Energy Research and Development Authority (NYSERDA) in October 2019. The Project will deliver power from the SRWF, located in federal waters on the Outer Continental Shelf (OCS), to the existing electrical grid in New York. The Project includes offshore and onshore components within New York State (NYS) that are subject to PSL Article VII review and will interconnect at the existing Holbrook Substation, which is owned and operated by the Long Island Power Authority (LIPA).

Specifically, power from the SRWF will be delivered to the existing mainland electric grid via distinct transmission cable segments: the submarine segment of the export cable (SRWEC), which will be located in both federal and NYS waters (the NYS portion of the cable referred to as the SRWEC–NYS), the terrestrial underground segment of the transmission cable (Onshore Transmission Cable), the new Onshore Converter Station (OnCS–DC) and the underground segment of the interconnection cable (Onshore Interconnection Cable). The Onshore Transmission Cable, the OnCS–DC, and Onshore Interconnection Cable (collectively, the Onshore Facilities) are all located in the Town of Brookhaven, Suffolk County, New York.

The Project's components are generally defined into two categories.

- SRWEC–NYS
 - One direct current (DC) submarine export cable bundle (320 kilovolt [kV]) up to 6.2 miles (mi) (10 kilometers [km]) in length in NYS waters and 1,575 ft (480 m) located onshore (*i.e.*, above the Mean High Water Line [MHWL], as defined by the United States [US] Army Corps of Engineers [USACE]) [33

Code of Federal Regulations (CFR) 329]) and underground, up to the transition joint bays (TJBs);

- Onshore Facilities
 - One DC underground transmission circuit (320 kV) (referred to as the Onshore Transmission Cable) up to 17.5 mi (28.17 km) in length within existing roadway right-of-way (ROW), TJBs, and concrete and/or direct buried joint bays and associated components;
 - One OnCS–DC that will transform the Project voltage to 138 kV alternating current (AC);
 - Two AC underground circuits (138 kV) (referred to as the Onshore Interconnection Cable) which will connect the new OnCS–DC to the existing Holbrook Substation; and,
 - Fiber optic cables co-located with both the Onshore Transmission Cable and Onshore Interconnection Cable.

Project Stakeholders

This section of the PIP describes the identification and categorization of Project stakeholders, as well as outlines the communication methods that will be utilized to build awareness and understanding about the Project.

The Applicant has classified stakeholder outreach into four main categories: Local Communities; State & Federal Elected Officials, Agencies, and Native American tribes; Public Interest Organizations; and Media.

The Applicant has conducted, and will continually update, a detailed analysis of each stakeholder and category to determine their informational needs and how best to meet them through the plan below. This list will also be updated to include additional stakeholders as they are identified.

Interested parties can request to be added to the stakeholder list by contacting the Applicant via email or phone or visiting the project website.

The Applicant will notify the stakeholder list of planned outreach events and to provide proof of service and may provide notice through email, postal mail, or both.

A complete list of categorized stakeholders is available in Appendix A.

Local Communities

Among the top priorities for the Applicant is to foster positive relationships within the communities in which our Project facilities are located. To facilitate these relationships, the Applicant is conducting an ongoing outreach program to introduce the Project, provide updates on the progression of the Project, and gain feedback to develop local support. Members of the local community include, but are not limited to:

- Town & County Elected Officials
- Affected Town & County Agencies
- School Districts
- Public Safety Districts
- Abutting Land Owners, Residents & Impacted Businesses

Equally important to the Applicant is the close collaboration with affected landowners as key members of the local communities along the Project's SRWEC–NYS and Onshore Facilities. A thorough and detailed notification plan has been established to maintain these relationships and will be further explained in the Public Education and Engagement Activities section of the PIP.

State and Federal Elected Officials, Agencies, and Native American Tribes

The Applicant has worked diligently to build a strong base of support among state and federal elected officials, regulatory agencies and Native American tribes, with proactive outreach occurring upon the Project selection, and continuing throughout the various stages of the Project's development and roll-out phases.

The benefits of the Project to Long Island and all NYS are vast, and it is a goal of the Applicant to provide the transparency and information to the elected officials so that they can proudly stand behind the Project in support. In addition to keeping agencies and elected officials apprised of Project developments, the Applicant regularly engages with Native American tribes to provide updates and discuss survey protocols, schedule and process for activities that may occur on or near tribal land. These regular discussions also include participation in calls hosted by BOEM, including the Applicant and tribal representation.

Stakeholders in this category include:

- Office of the Governor
- Federal Delegation – House and Senate Members
- NYS Senate Members
- NYS Assembly Members
- State and Federal Agencies
- Native American tribes

Public Interest Organizations

A key element to the Applicant's PIP is our collaboration and coordination with public interest organizations. The Applicant continues to cultivate its relationships with a broad group of civic organizations on Long Island, in NYS and nationally.

- Environment & Energy Advocacy
- Fisheries & Marine Special Interest Groups and Businesses
- Education, Workforce Development & Organized Labor
- Business & Industry
- Local Civic Associations

Media

Serving as both an individual stakeholder category, as well as a means of communicating with the overall community, the traditional and new media will play a key role in the Project's PIP. Media outlets serving the Project area will be kept apprised with regular releases related to Project milestones, notice of public events, and availability for interview and inquiry.

In addition to traditional digital and print media that may have a regional, state-wide or national focus, the Applicant will also actively engage with hyper-local media, such as community weeklies and newsletters.

Public Involvement Plan Methods

Section Introduction

This document provides an overview of the public outreach and involvement methodologies that will be implemented by the Applicant, effectively serving the goals of the PIP. These methods, as they evolve throughout the Project phases, will serve to formally introduce the Project; drive stakeholder participation in the community and encourage feedback; and increase educational awareness of the Project and the reasons behind it.

The Applicant's PIP provides a variety of activities to engage directly with communities in the Project area, as well as the broader public. The methods that will be referenced in this section are intended to keep Project stakeholders informed and to maintain open-communication with the Applicant.

A comprehensive range of communication methods is critical to ensuring that all stakeholders are fully informed, and that the appropriate outreach is conducted to meet the information needs and collect input from a wide and diverse range of stakeholders. These methods, as appropriate, will provide stakeholders with contact information for the Applicant, the ability to sign up for Project notifications and an avenue to ask questions and provide input to the Applicant.

Project Contact Information

Below is a list of members of the Applicant's team responsible for external relations and stakeholder engagement; including government, community and media relations.

Team Member	Affiliation	Email
Brian Tymann	Orsted	bryn@orsted.com
Cam Stoker	Orsted	casto@orsted.com
Dave Kapell	Project Consultant	dave.kapell@gmail.com
Dennis Galvam	Eversource	dennis.galvam@eversource.com
Elizabeth Donohue	Eversource	elizabeth.donohue@eversource.com
Gabriel Martinez	Orsted	gamar@orsted.com
Jennifer Garvey	Orsted	jegar@orsted.com
John Olivieri	Eversource	john.olivieri@eversource.com
Meaghan Whims	Media Contact	mwims@duffyshanley.com
Ray Collins	Eversource	raymond.collins@eversource.com
Spencer Rubin	Eversource	Spencer.rubin@eversource.com
Tom Garry	Legal - Harris Beach	tgarry@harrisbeach.com
William Flynn	Legal - Harris Beach	wflynn@harrisbeach.com
William Miller	Project Consultant	wcmillerjr@clearviewgroup.net

Availability of Intervenor Funding

The Applicant is required to deposit funds for intervenor participation. Funds are deposited with the Department of Public Service (DPS) at the time the Article VII application is filed.

A copy of the official notice of the availability of intervenor funding can be found in Appendix G.

Plan Summary

The PIP details information about the Project, the ongoing identification and categorization of its stakeholders, and the engagement tools that will be utilized to build and maintain relationships with the public.

This PIP will remain as a living document, revised and updated upon feedback from the community and stakeholders, serving as a roadmap for how the Applicant will 1) engage with community stakeholders, 2) provide education and information on the Project, 3) solicit feedback, and 4) maintain open communication.

Communicating the details, benefits, and needs of the Project in an open and transparent manner through municipal and regulatory engagement is essential to the success of the Project.

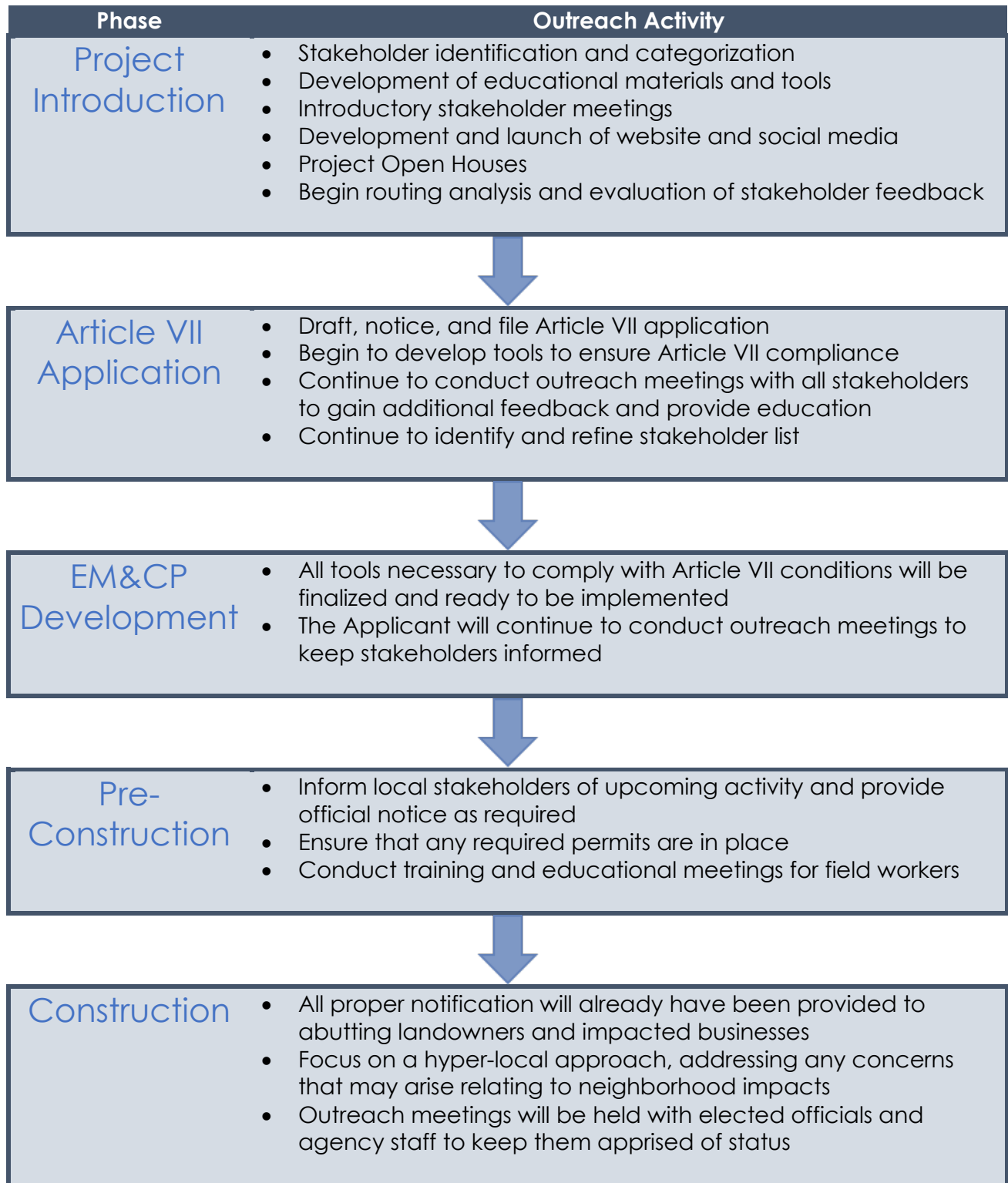
The Applicant is committed to maintaining this level of transparency, as well as incorporating stakeholder feedback to the greatest extent possible.

The ability to build and sustain relationships throughout the Project, is a key measure of our overall performance and success.

This plan description details the tactics that will be utilized within the PIP, how those tactics will be adapted to meet individual stakeholder needs and how those tactics will evolve during each Project phase.

Project Phases

The Project outreach strategy is phased to allow for the focus and engagement tools to adapt to the communication needs of each phase of the Project's lifecycle. The phased outreach strategy will follow the Project throughout its lifecycle and will progress from introduction through operation. The Applicant has identified the following phases of activity: Project Introduction, Article VII Application, Environmental Management and Construction Plan (EM&CP) Development, Pre-Construction, and Construction.



- Project Introduction
 - The Applicant will begin to identify a preliminary list of stakeholders, as well as strategies to identify further stakeholders as outreach efforts progress.
 - During this initial phase, the Applicant will conduct a series of individual meetings and outreach efforts to begin fostering relationships within the community, educate stakeholders on the Project, and solicit feedback that can be incorporated into the detailed design of the Project when feasible.
 - A key objective of these introductory meetings is identifying other stakeholders that need to be engaged by the team, while continuing to build a comprehensive stakeholder list.
 - This phase will also be used to refine tools and methodologies, shape the overall message of the Project, and host outreach efforts such as project open houses and webinars.

- Article VII Application
 - Draft, notice, and file Article VII application and support the Applicant moving through the Article VII process.
 - During this time, the Applicant will continue to conduct outreach meetings with stakeholders, provide public notice of filings and related information, further evaluate and incorporate feedback and gather the necessary tools to prepare for the EM&CP Development Phase.

- EM&CP Development
 - The focus of this phase will be to further refine and adapt the tools and methodologies that will be implemented to meet requirements resulting from the Article VII Certificate of Environmental Compatibility and Public Need (CECPN).

- The Applicant will begin to develop the framework of these strategies throughout the initial phases of the Project, implementing them where applicable as a best effort. They will be updated to reflect specific conditions and requirements as they are identified in the proceeding.
- Pre-Construction
 - The primary focus of this phase is to ensure compliance with the Article VII CECPN and EM&CP approval conditions.
 - During this phase, the Applicant will inform local stakeholders of anticipated activity; ensure any permit requirements are prepared for and met; and begin to implement the tools and strategies developed from the Article VII CECPN and EM&CP approval conditions.
 - The Applicant will also utilize this time to conduct a series of training and educational meetings for crews that will be performing field work, setting expectations that align with the goals of both the community and the Applicant.
- Construction
 - The focus of this phase will be hyper-local and specific to the area that work is occurring. The Applicant will employ all the tools that have been developed and refined throughout the earlier phases and will use them to facilitate communications focused on timeframes, current details, and work to mitigate any specific concerns that may arise.
 - This phase will also include a series of high-level updates on construction status with elected officials, local and NYS agencies, and other key stakeholders to keep them apprised of Project development and status.

Project Demographics

The Applicant has compiled a wide range of economic and social data that will be used to further increase our understanding of the communities where the Project is located. This data will allow the Applicant to develop outreach activities and messaging that is specific to a given area by identifying relative local factors. These include factors such as computer and internet access to determine the effectiveness of web-based communication; language barriers to understand what language should be available for printed and online collateral; commute time to identify which areas are most likely to be impacted by traffic management; and other general economic and social demographics.

With a complete Project footprint within Suffolk County and the Town of Brookhaven, data provided is measured against the average for NYS, Suffolk County, and each of the individual Census Tracts that are encompassed within the Project.

Please see Appendix C, Project Demographics for more information.

Language Access

Using data from the *US Census Bureau American Community Survey 5-Year Estimates*, the Applicant has identified prevalent language barriers that could occur within the geographical footprint of the Project. As open communication is a top priority, it is important that we can effectively communicate and relay information to all that are interested, regardless of language.

Suffolk County contains the entirety of the onshore Project footprint and, therefore, has been used as the necessary study area. Of the population, 77.3 percent of residents speak English only. Of the 22.7 percent of residents that are speakers of a primary language other than English, 8.7 percent speak English less than “very well.”

At 14.2 percent, Spanish accounts for the largest portion of the primary language spoken in Suffolk County, aside from English, with 6.1 percent speaking English less than “very well.”

Language data was also evaluated at an increased scope, looking at the Town of Brookhaven specifically as the entirety of the onshore route footprint falls within its boundaries. Of the population, 82.6 percent speak English only. Of the 17.4 percent of residents that are speakers of a primary language other than English, 3.2 percent speak English less than “very well.”

At 8.5 percent, Spanish accounts for the largest portion of the primary language spoken in the Town of Brookhaven, aside from English, with 2 percent speaking English less than “very well.”

This language data is also broken down by individual Census Tracts within the Project area which showed similar results of predominantly Spanish for primary languages spoken other than English.

In response to this data, the Applicant has determined that Spanish speaking translators will be available for any open houses. Additionally, Project collaterals for open houses and other public events will be available in English, as well as Spanish. These collaterals include any printed materials that will be available for public takeaway, such as Project factsheets and issue-specific factsheets. Members of the Applicant's team are fluent in Spanish and will be utilized when needed.

A detailed summary of languages and other project demographics is available in Appendix C.

Stakeholder Consultations To-Date

The Applicant has been proactively conducting stakeholder outreach meetings since Project development began in late 2018. These meetings have been held with elected officials, state, Long Island region, Town and County agencies, advocacy organizations and several other local communities' stakeholders. Discussions have ranged from general Project introductions, educational partnership and job development opportunities, and the collaborative development of both onshore and offshore cable routing.

A summary list of pre-application meetings and topics is available in Appendix B.

Public Education & Engagement Activities

To effectively communicate and engage with stakeholders and members of the public, the Applicant has developed a series of tools and methodologies that will be implemented throughout the various phases of the Project. These efforts may vary depending on current phase of the Project but range from the development of a clearly-articulated local value proposition and in-person relationship building, to comprehensive and routine status updates and robust media strategies.

The tools implemented by the Applicant will include, but are not limited to:

- Stakeholder Database
 - A Project public involvement database has been created to support outreach activity and communication for Project development. This database builds upon the stakeholder list and will serve as the primary distribution resource across the Project. This list includes the names and contact information for the full group of stakeholders, also including categorization, relationship leads, engagement frequency, issues and concerns and key meeting takeaways.
 - This database will be maintained and constantly adapted and updated throughout the various phases of Project development.

- Project Website
 - The Project website has been developed and can be found at: www.sunrisewindny.com.
 - The overall objective of the Project website is to serve as a central informational hub. It will be a primary line of information distribution and will be referenced in all educational materials.
 - The website contains general information on the Project and the partnership, as well as resources such as Project factsheets, FAQ, related news and updates.
 - A link for a supplier registration is included for those who are interested in participating in the supply chain.
 - The website will also feature a dedicated landing page for ongoing and upcoming field work. Included activities will range from survey work through construction and will contain the full scope of work and status of that activity.
 - The website will also feature a section dedicated to public meetings and informational opportunities such as webinars or open houses, announcing

upcoming meetings and keeping an archive of previous materials and presentations.

- A web portal is included where visitors can contact the Applicant directly at info@sunrisewindny.com.
 - The website will continue to develop to meet the evolving needs of the Project, continually updated to adapt to each individual Project phase.
- Educational Material
 - A Project factsheet has been developed providing general details on the Applicant, including information on the Project, an overview of the partnership, benefits to be delivered and contact information for more information.
 - Specific factsheets will also be developed throughout survey and construction phases to provide more detail on the current activity. These will be distributed to both municipal officials and abutting landowners and will include a timeline for the activity and contact information for the Applicant.
 - Factsheets will also be made available on the Article VII process; including information on the process for intervenor funding, who is eligible and how to request funding, project milestones, and becoming a party.
 - The Applicant will also develop factsheets to address specific issues of concern, which may include onshore cable routing construction, for example.
 - Project factsheets will all be posted to the Project website, and will also be distributed through social media, email, newsletters, in-person and educational meetings and direct mail when appropriate.
 - *Examples of educational materials and outreach tools are available in Appendix E.*

- Public Open Houses & Webinars
 - A series of open houses will be offered throughout the Project area, particularly in the neighborhoods that will be closest to construction activities. These open houses may be either virtual; or held in community spaces open and convenient to the public such as fire stations, schools and libraries and on days and at times schedule to maximize stakeholder's participation.
 - The Applicant focused on building a COVID-19 pandemic adaptable plan that can be delivered in both in-person and virtual platforms.
 - The purpose of these open houses is to initiate and facilitate the open dialogue between the Applicant and local community stakeholders. A general Project overview and introduction will be given, highlighting the benefits, needs, and impacts that will be associated with the Project.
 - Open houses will also serve to further collect stakeholder feedback so that it can be brought to the Applicant for review and consideration.
 - The Applicant will also be leading a series of webinars to further serve as educational resources for the Project while maintaining social distancing.
 - If the Applicant must take a strictly virtual approach, a plan has been developed to integrate with local civic associations and municipalities and to collaborate across web-based platforms by both hosting our own, as well as participating as a guest in others. This will also serve to broaden the audience.

- Stakeholder Hotline
 - A toll-free local hotline has been established for the Project: (631) 629-8410
 - The hotline will allow individuals to contact the Applicant for more information or to have specific questions or concerns answered. This number will be provided on all materials developed to support field activities.

- All calls placed into the Project hotline will go to a recorded voicemail, as it is a non-manned number. Voicemails are then documented and logged by the Applicant and forwarded to the appropriate team member or subject matter expert.
- The Applicant will respond to all inquiries within 96 hours.

- Periodic Newsletter
 - An informative Project newsletter will be developed and distributed to support outreach efforts and communication throughout the phases of Project development.
 - The content and distribution list of the newsletter will be adapted to meet the informational needs and target audience at the time and will range from general Project highlights and milestones to detailed construction updates.
 - The newsletter will serve as a tool to keep municipal and agency officials informed of progress, educate elected officials, and engage with other community partners such as chambers and civic associations.
 - The newsletter will be distributed electronically through email, highlighted through Project social media, and posted to a dedicated page on the Project website. The website will also include a link for those who wish to be added to the distribution list.

- Official Notifications
 - In addition to the newsletter, which will provide general information and Project updates, the Applicant will also deliver a series of official notifications. These notifications will be provided to abutting neighbors and other impacted stakeholders, intended to relay information on various activities and stages of the Project.

- Official notifications include, but are not limited to, alerting abutting neighbors of upcoming noticeable survey or construction work, the completion of a Project phase or other relevant milestones.
 - Recipients of these notifications will be directed to the website, email and hotline for any additional information.
 - Official notifications are typically delivered through the mail and in advance of any anticipated work, but may also be delivered through email, legal notice or press release.
- Field Support
 - Abutter Notifications
 - The Applicant will provide notice to abutting landowners of any noticeable upcoming survey or construction work.
 - Notifications will be delivered to abutters 1-2 weeks in advance of the scheduled activity and are intended to inform the neighbors of the Project and outline the work that will be done as well as the timeline in which it will occur.
 - A link to the Project website, email and dedicated hotline will be provided in all abutter notification for any additional information that is desired.
 - Abutter notifications will typically be delivered through the mail. Additionally, the Applicant may incorporate door-hangers and other means of communication such as legal ads or social media campaigns when appropriate.
 - If COVID-19 related restrictions do not allow door-to-door notifications, the Applicant may either enhance mail-delivered notifications or incorporate telephone distribution.

- Onsite Support
 - Additional field support resources will be provided when appropriate to ensure health, safety, and environmental standards are met, and to monitor field interactions with members of the public.
 - This role will be filled by the Applicant with a focus in community or stakeholder relations, project management or an expert on the activity.
 - The Applicant will also provide field support in the form of outreach contact cards, which can be distributed in public interactions to direct them to the Project website, hotline, email or social media for more information. A larger sign containing the same information will also be posted on vehicles and barriers for construction exclusion zones when appropriate.
 - Staffing commitments will vary depending on the specific needs of a given activity.
 - If COVID-19 related restrictions impact the number of non-essential employees that may be on-site, the Applicant will increase efforts for contact-free information distribution, such as directing any interested individuals to a dedicated hotline and Project website for more information, as well as increasing the number of posted signs around the site.

- Media Relations Plan

Today all forms of media dominate the lives of most of our stakeholders, making media including digital, print, television, radio, and social media an important tool for educating the public about the Project. The Applicant intends to engage with each form of media throughout the Project's lifecycle to communicate 1) the configuration of the Project, 2) the opportunities for public engagement, and 3) the status of the Project's development efforts.

The Applicant will designate points of contact to respond to informational inquiries from print, television, digital and radio media representatives. These points of contact will be available on an on-call basis to provide timely information.

Similarly, the Applicant anticipates maintaining a Project Twitter presence (@SunriseWindNy) that can be used to disseminate information and interact with members of the public who are seeking more information about the Project.

Key topics addressed on social media amongst other outlets may include: 1) Project design and configuration, 2) public engagement opportunities, 3) the status of Project development, and 4) the health and safety precautions undertaken by the Project.

The local and regional media outlets include television, print, and radio outlets including the following:

- Newsday
- 27East
- News12
- Brookhaven Messenger-Review
- Suffolk Daily Voice
- Riverhead LOCAL
- Riverhead News-Review
- Patch
- Long Island Business News
- Longisland.com
- Long Island Press
- ABC 7
- The Long Island Advance
- Tri-Hamlet News
- South Shore press
- The Tide of Moriches & Manorville

Appendix A: Updated Stakeholder List

Local Communities

Affiliation	Stakeholder	Contact	Address
Elected Officials - Brookhaven	Town Supervisor	Ed Romaine	1 Independence Hill, Farmingville, NY 11738
	Town Council Member – 6 th District	Dan Panico	1 Independence Hill, Farmingville, NY 11738
	Town Council Member – 5 th District	Neil Foley	1 Independence Hill, Farmingville, NY 11738
	Town Council Member – 4 th District	Michael Loguercio	1 Independence Hill, Farmingville, NY 11738
	Town Council Member – 3 rd District	Kevin LaValle	1 Independence Hill, Farmingville, NY 11738
	Town Council Member – 1 st District	Jonathan Kornreich	1 Independence Hill, Farmingville, NY 11738
	Town Council Member – 2 nd District	Jane Bonner	1 Independence Hill, Farmingville, NY 11738
Elected Officials – Suffolk County	County Executive	Steve Bellone	100 Veterans Memorial Highway, Hauppauge, NY 11788
	County Legislator – 3 rd District	Vacant Seat	1120 Montauk Highway, Mastic, NY 11950
	County Legislator – 7 th District	Rob Calarco	90 West Main Street, Suite 2N, Patchogue, NY 11772
	County Legislator – 8 th District	Anthony Piccirillo	1609 Grundy Avenue, Holbrook, NY 11741
	County Legislator – 1 st District	Al Krupski	423 Griffing Avenue, Suite 2, Riverhead, NY 11901

Affiliation	Stakeholder	Contact	Address
	County Legislator – 2 nd District	Bridget Flemming	75 Washington Street PO Box 1827 Sag Harbor, NY 11963
	County Legislator – 4 th District	Nick Caracappa	325 Middle Country Road Suite 3 Selden, NY 11784
	County Legislator – 10 th District	Tom Cilmi	96 East Main Street, Suite 5, East Islip, NY 11730
Elected Officials – Village of Port Jefferson	Mayor	Margot Garant	220 East Main Street, Port Jefferson, NY 11777
Elected Officials – Town of Islip	Town Supervisor	Angie Carpenter	Town Hall Second Floor 655 Main Street Islip, New York 11751
Involved Agencies - Brookhaven	Chief of Operations	Matt Miner	1 Independence Hill, Farmingville, NY 11738
	Town Attorney	Annette Eaderesto	1 Independence Hill, Farmingville, NY 11738
	Deputy Town Attorney, Commissioner, PLEM	Beth Reilly	1 Independence Hill, Farmingville, NY 11738
	Deputy Commissioner, PLEM	Michelle Dibrita	1 Independence Hill, Farmingville, NY 11738
	Assistant Town Engineer, Highway Dept.	Gregg Kelsey	1140 Old Town Road, Coram, NY 11727
	Planner, PLEM	Bob Schroder	1 Independence Hill, Farmingville, NY 11738
	Engineer, Highway Dept.	Germaine Ortiz	1140 Old Town Road, Coram, NY 11727
	Environmental Analyst, PLEM	Peter Fontaine	1 Independence Hill, Farmingville, NY 11738

Affiliation	Stakeholder	Contact	Address
	Bay Management Specialist	Craig Strong	1 Independence Hill, Farmingville, NY 11738
	Chief Environmental Analyst	Anthony Graves	1 Independence Hill, Farmingville, NY 11738
	Deputy Director, IDA	Jim Tullo	1 Independence Hill, Farmingville, NY 11738
	Director & CEO, IDA	Lisa Mulligan	1 Independence Hill, Farmingville, NY 11738
	Highway Superintendent	Daniel Losquadro	1140 Old Town Road, Coram, NY 11727
	Brookhaven Parks Commissioner	Eddie Morris	286 Hawkins Road, Centereach, NY 11720
Involved Agencies – Suffolk County	Chief Deputy County Executive	Lisa Black	100 Veterans Highway, Hauppauge, NY 11788
	Commissioner of Economic Development & Planning	Natalie Wright	100 Veterans Highway, Hauppauge, NY 11788
	Suffolk County Planning Commission	Andrew Freleng	100 Veterans Highway, Hauppauge, NY 11788
	Deputy Commissioner, Department of Public Works	Joe Brown	335 Yaphank Avenue, Yaphank, NY 11980
	Deputy Commissioner, Department of Public Works	Phil Berdolt	335 Yaphank Avenue, Yaphank, NY 11980
	Department of Parks	Jason Smagin	200 Main Street, West Sayville, NY 11796

Affiliation	Stakeholder	Contact	Address
	Department of Health Services Office of Ecology	John Sohngen	360 Yaphank Avenue, Yaphank, NY 11980
	Department of Health Services Water Resources	Jason Hime	360 Yaphank Avenue, Yaphank, NY 11980
	Executive Director, Economic Development Corporation	Jonathan Keyes	100 Veterans Memorial Highway, Hauppauge, NY 11738
	Deputy Executive Director, Economic Development Corporation	Lisa Broughton	100 Veterans Memorial Highway, Hauppauge, NY 11738
	LI Central Pine Barrens Commission	Richard Amper	547 East Main Street, Riverhead, NY 11901
School Districts	Sachem Central School District	Kenneth Graham	51 School Street, Lake Ronkonkoma, NY 11779
	Patchogue Medford School District	Donna Jones	241 South Ocean Avenue, Patchogue, NY 11772
	Longwood Central School District	Michael Lonergan	35 Yaphank Middle Island Road, Middle Island, NY 11953
	William Floyd School District	Kevin Coster	240 Mastic Beach Road, Mastic Beach, NY 11951
	South Country Central School District	Joseph Giani	189 Dunton Avenue, East Patchogue, NY 11772
	Western Suffolk BOCES	Angelique Johnson-Dingle	507 Deer Park Avenue, Dix Hills, NY 11746
	Eastern Suffolk BOCES	David Wicks	201 Sunrise Highway, Patchogue, NY 11772
Public Safety & Emergency Management	New York State Police	Traffic Department	1220 Washington Avenue, Albany, NY 12226
	FEMA		285 Fulton Street, New York, NY 10006

Affiliation	Stakeholder	Contact	Address
	Suffolk County Emergency Management	Edward Schneyer	102 East Avenue, Yaphank, NY 11980
	Town of Brookhaven Emergency Management	Daniel Sicilian	1 Independence Hill, Farmingville, NY 11738
	Mastic Beach Fire Department	Thomas Montreuil	295 Neighborhood Road, Mastic Beach, NY 11951
	Brookhaven Fire Department	Peter DiPinto	2486 Montauk Highway, Brookhaven, NY 11719
	Mastic Fire Department	Rudy Sunderman	1080 Mastic Road, Mastic, NY 11950
	Yaphank Fire Department	Thomas Wood	31 Main Street, Yaphank, NY 11980
	Medford Fire Department	Frank Rivera	171 Oregon Avenue, Medford, NY 11763
	Farmingville Fire Department	Gus Grammenos	780 Horseblock Road, Farmingville, NY 11738
	Holtsville Fire Department	Adam Sclafani	1025 Waverly Avenue, Holtsville, NY 11742
	Holbrook Fire Department	James Bodor	390 Terry Boulevard, Holbrook, NY 11741
	Ronkonkoma Fire Department	Kevin Murray	117 Portion Road, Lake Ronkonkoma, NY 11779
	Mastic Beach Ambulance Company	Alfred Grabow	343 Main Street, Mastic Beach, NY 11951
	Mastic Volunteer Ambulance Company	Maria Landman	1630 Montauk Highway, Mastic, NY 11950
	Shirley Community Ambulance	Marc Lampert	3 Plymouth Place, Shirley, NY 11967
	South Country Ambulance Company	Gregory Miglino	32 Seeley Street, Brookhaven, NY 11719

Affiliation	Stakeholder	Contact	Address
	Medford Volunteer Ambulance, Inc	Amanda Wood	1005 Sipp Avenue, Medford, NY 11763
	Suffolk County Police Department Precinct 5	William Silva	125 Waverly Avenue, Patchogue, NY 11772
	Suffolk County Police Department Precinct 6	Patrick Reilly	400 Middle Country Road, Selden, NY 11784
	Suffolk County Police Department Precinct 7	Matthew McCormick	1491 William Floyd Parkway, Shirley, NY 11967
	New York State Police Troop L	Traffic Department	1740 Republic Airport, Farmingdale, NY 11735
	New York State Department of Environmental Conservation Officers	Region 1	50 Circle Road, Stony Brook, NY 11790
Local Libraries	Brookhaven Free Library	Jaime Papandrea	273 Beaver Dam Road, Brookhaven, NY 11719
	Sachem Public Library	Neely McCahey	150 Holbrook Road, Holbrook, NY 11741
	Mastics-Moriches-Shirley Library	Kerri Rosalia	407 William Floyd Parkway, Shirley, NY 11967
Abutting Land Owners, Residents & Impacted Businesses	<p style="text-align: center;"><i>Along portions of:</i> Smith Point County Park; William Floyd Parkway and Surrey Circle; Mastic Boulevard; Ashley Place; Montauk Highway; Francine Place and Revilo Avenue; Yaphank Avenue; Victory Avenue; Horseblock Road; Manor Road; Long Island Expressway Service Road-South; Waverly Avenue; Union Avenue</p>		

State & Federal Elected Officials, Agencies and Native American Tribes

Affiliation	Stakeholder	Contact	Address
Governor's Office	Governor	Andrew Cuomo	State Capital Building, Albany, NY 12224
	Assistant Secretary for Intergovernmental Affairs	Lisa Santeramo	State Capital Building, Albany, NY 12224
	Suffolk County Regional Representative	Theresa Santoro	State Capital Building, Albany, NY 12224
	Secretary to the Governor	Melisa DeRosa	State Capital Building, Albany, NY 12224
	Acting Deputy Secretary for Energy & Environment	Carrie Gallagher	State Capital Building, Albany, NY 12224
	Acting Assistant Secretary for Energy	Jessica Waldorf	State Capital Building, Albany, NY 12224
	General Counsel's Office	Raj Shah	State Capital Building, Albany, NY 12224
Federal Delegation	US Senator	Kirsten Gillibrand	478 Russell Senate Office Building, Washington, DC 20510
	US Senator	Charles Schumer	32 Hart Senate Office Building, Washington, DC 20510

Affiliation	Stakeholder	Contact	Address
	US Representative	Lee Zeldin	2441 Rayburn House Office Building, Washington, DC 20515
NYS Senate	Senator – 1 st District	Anthony Palumbo	Legislative Office Building, Room 809, Albany, NY 12247
	Senator – 2 nd District	Mario Mattera	260 Middle Country Road, Suite 102, Smithtown, NY 11787
	Senator – 3 rd District	Alexis Weik	Legislative Office Building, Room 814, Albany, NY 12247
	Senator – 4 th District	Phil Boyle	707 Legislative Office Building, Albany, NY 12247
	Senator – 21 st District	Kevin Parker	172 State Street, Room 504, Capital Building, Albany, NY 12247
	Senator – 9 th District	Todd Kaminsky	Legislative Office Building, Room 307,

Affiliation	Stakeholder	Contact	Address
			Albany, NY 12247
NYS Assembly	Assemblyman – 4 th District	Steve Englebright	Legislative Office Building, Room 621, Albany, NY 12248
	Assemblyman – 5 th District	Doug Smith	Legislative Office Building, Room 545, Albany, NY 12248
	Assemblyman – 3 rd District	Joe DeStefano	Legislative Office Building, Room 430, Albany, NY 12248
	Assemblyman – 1 st District	Fred Thiele	Legislative Office Building, Room 837, Albany, NY 12248
NYSERDA	President & CEO	Doreen Harris	17 Columbus Circle, Albany, NY 12203
	Principal Engineer, Offshore Wind	Adrienne Downey	17 Columbus Circle, Albany, NY 12203
	Project Manager, Offshore Wind	Matt Vestal	17 Columbus Circle, Albany, NY 12203

Affiliation	Stakeholder	Contact	Address
	Project Manager, Offshore Wind	Janna Herndon	17 Columbus Circle, Albany, NY 12203
	Project Manager, Offshore Wind	Janna Herndon	17 Columbus Circle, Albany, NY 12203
	Marine Fisheries Manager, Offshore Wind	Morgan Brunbauer	17 Columbus Circle, Albany, NY 12203
	Program Manager, Environmental Research	Greg Lampman	17 Columbus Circle, Albany, NY 12203
	Program Manager, Environmental Research	Kate McClellan-Press	17 Columbus Circle, Albany, NY 12203
NYSERDA - NY Green Bank	Managing Director, Legal & Regulatory Affairs	Peter Costello	1359 Broadway, 19 th Floor, New York, NY 10018
NYSDEC	Commissioner	Basil Seggos	625 Broadway, Albany, NY 12233
	Bureau Chief Marine Fisheries	John Maniscalco	205 North Belle Mead Road, Suite 1, East Setauket, NY 11733
	Bureau Chief Energy and Climate Change	Jonathon Binder	625 Broadway, Albany, NY 12233
	Division of Marine Resources	James Gilmore	205 North Belle Mead Road, Suite 1, East

Affiliation	Stakeholder	Contact	Address
			Setauket, NY 1733
	DEC – Region 1	Carrie Meek- Gallagher	50 Circle Road, Stony Brook, NY 11790
	Indian Nations Affairs Coordinator	David Witt	270 Michigan Avenue, Buffalo, NY 14203
Department of Agriculture and Markets	Commissioner	Richard Ball	10B Airline Drive, Albany, NY 12235
NYS Department of State	Secretary of State	Rossana Rosado	One Commerce Plaza, 99 Washington Avenue, Albany, NY 12231
	Office of Planning, Development and Community Infrastructure	Michael Snyder	One Commerce Plaza, 99 Washington Avenue, Suite 1010, Albany, NY 12231
	Office of General Services	RoAnn M. Destito	Corning Tower, 39 th Floor, Empire State Plaza, Albany, NY 12242
	South Shore Estuary Reserve Council	Jeremy Campbell	One Commerce Plaza, 99 Washington Avenue,

Affiliation	Stakeholder	Contact	Address
			Albany, NY 12231
NYS Department of Economic Development	Acting Commissioner	Eric Gertler	633 Third Avenue, 36 th Floor, New York, NY 10017
NYS Department of Labor	Commissioner	Roberta Reardon	W A Harriman Campus, Building 12, Albany, NY 12240
NYS Department of Transportation	Commissioner	Marie Therese Dominguez	50 Wolf Road, Albany, NY 12232
	Chief of Staff	Todd Westhuis	50 Wolf Road, Albany, NY 12232
	Chair (Interim)	John Howard	Empire State Plaza, Building 3, Albany, NY 12223
	Member	Diane Burman	Empire State Plaza, Building 3, Albany, NY 12223
	Member	Tracy Edwards	Empire State Plaza, Building 3, Albany, NY 12223
	Member	Jim Alesi	Empire State Plaza, Building 3, Albany, NY 12223

Affiliation	Stakeholder	Contact	Address
	Secretary	Michelle Phillips	Empire State Plaza, Building 3, Albany, NY 12223
Office of Parks, Recreation and Historic Preservation	Commissioner	Erik Kulleseid	625 Broadway, Albany, NY 12232
Empire State Development	President & CEO	Eric Gertler	633 Third Avenue, 36 th Floor, New York, NY 10017
Central Pine Barrens Commission	Executive Director	John Pavacic	624 Old Riverhead Road Westhampton Beach, NY 11978
US Army Corps of Engineers	New York District	Naomi Handell	26 Federal Plaza, Room 16-406, New York, NY 10278
US Department of Interior	Bureau of Ocean Energy Management	Amanda Lefton	1849 C Street NW, Washington, DC 20240
	Bureau of Ocean Energy Management	Stephen Boutwell	1849 C Street NW, Washington, DC 20240
	National Park Service	Michael Bilecki	120 Laurel Street, Patchogue, NY 11772

Affiliation	Stakeholder	Contact	Address
	National Park Service, Fire Island National Seashore	Alex Romero	120 Laurel Street, Patchogue, NY 11772
	US Fish & Wildlife Service Wertheim National Wildlife Refuge	Michelle Potter	340 Smith Street, Shirley, NY 11967
	US Fish & Wildlife Service	Aurelia Skipwith	1849 C Street, Washington, DC 20040
Department of Defense	US Coast Guard	Daniel Henry	212 Drum Road, Staten Island, NY 10305
National Oceanic Atmospheric Administration	National Marine Fisheries Services	Susan Tuxbury	65 Great Republic Drive, Gloucester, MA 01930
US EPA	EPA Region 1	Patrick Bird	5 Post Office Square, Suite 100, Boston, MA 02109
	EPA Region 2	Peter Lopez	290 Broadway, New York, NY 10007
Railroad	MTA	Pat Foye	2 Broadway, New York, NY 10007
	LIRR	Phil Eng	Jamaica Station, Jamaica, NY 11435
NYS Utility	PSEG-LI	Ed Petrocelli	175 East Old Country Road,

Affiliation	Stakeholder	Contact	Address
			Hicksville, NY 11801
	National Grid	John Bruckner	One Metrotech Center, Brooklyn, NY 11201
	NYPA	Gil Quiniones	123 Main Street, White Plains, NY 10601
	LIPA	Thomas Falcone	333 Earle Ovington Boulevard, Uniondale, NY 11553
Native American Tribe or Organization	Narragansett Indian Tribe	John Brown, III	4533 South County Trail, Charlestown, RI 02813
	Mashpee Wampanoag Tribe	David Weeden	483 Great Neck Road South Mashpee, MA 02649
	Wampanoag Tribe of Gay Head/Aquinnah	Bettina Washington	20 Black Brook Road, Aquinnah, MA 02535
	Shinnecock Indian Nation	Rebecca Genia	PO Box 5006, Southampton, NY 11969
	Delaware Tribe of Indians	Susan Bachor	5100 Tuxedo Building, Bartlesville, OK 74006

Affiliation	Stakeholder	Contact	Address
	Mashantucket Pequot Tribal Nation	Michael Kicking Bear Johnson	PO Box 3060. Mashantucket, CT 06338
	Unkechaug Indian Nation	Harry Wallace	207 Poosatuck Lane, Mastic, NY 11950

Public Interest Organizations

Affiliation	Stakeholder	Contact	Address
Business & Industry Civic	Long Island Association	Kevin Law	300 Broadhollow Road, Suite 110W, Melville, NY 11747
	Association for a Better Long Island	Laureen Harris/Kyle Strober	150 Motor Parkway, Suite LL60, Hauppauge, NY 11788
	Vision Long Island	Eric Alexander	24 Woodbine Avenue, Suite 2, Northport, NY 11768
	Long Island Regional Planning Council	John Cameron	1864 Muttontown Road, Syosset, NY 11791
	Suffolk County Alliance of Chambers	Gina Coletti & Robert Fonti	33 Walt Whitman Road, Suite 209E Huntington Station, NY 11746
Regional Civic Associations	Affiliated Brookhaven Civic Organizations	MaryAnn Johnston	PO Box 101, Yaphank, NY 11980
	Brookhaven Village Association	John Knapp	PO Box 167, Brookhaven, NY 11719
	Farmingville Residents Association	Marisa Pizza	PO Box 302, Farmingville, NY 11738
	The Greater Bellport Coalition	John Rogers	8 Harrison Avenue, Bellport, NY 11713
	East Yaphank Civic Association	Michael Giacomaro	524 Birch Hollow Drive, East Yaphank, NY 11967
	Mastic Beach Property Owners Association	Frank DeLustro	31 Neighborhood Drive, Mastic Beach, NY 11951
	Rotary Club of Shirley & the Mastics	William Guiducci	PO Box 40, Shirley, NY 11967
	Holtsville Civic Association	Joshua Jemal	121 Barretts Avenue, Holtsville, NY 11742
	Medford Civic Association	Brett Houdek	162 Robinson Avenue, Medford, NY 11768

Affiliation	Stakeholder	Contact	Address
	Yaphank Civic Association	Sharon Wiesmann	PO Box, Yaphank, NY 11980
	South Yaphank Civic Association	Mike Weyand	PO Box 375, Yaphank, NY 11980
	Pattersquash Creek Civic Association	Frank Fugario	PO Box 386, Mastic Beach, NY 11951
	Middle Island Civic Association	Gail Lynch-Bailey	Middle Island Civic Association PO Box 658 Middle Island, NY 11953
	Coram Civic Association	Erma Gluck	PO Box 21 Coram, 11727
	Bellport Chamber of Commerce	LuAnn Thompson	152 S Country Rd, Bellport, NY 11713
	Greater Fire Island Pines Chamber of Commerce	Douglas Teague	P.O. Box 695 Sayville, NY 11782-0695
	East Yaphank Chamber of Commerce	Robert Feinman	524 Birch Hollow Drive East Yaphank, NY 11967
	Greater Patchogue Chamber of Commerce	Dawn Turnbull	15 North Ocean Avenue Patchogue, NY 11772
	Patchogue Village BID	Janice M. Taraskas	14 Baker St, Patchogue, NY 11772
	Moriches Bay Chamber of Commerce	Julie Pratt	PO Box 686 Center Moriches, NY 11934-0686
	Mastic Park Civic Association	John Sicignano	PO Box 560, Mastic, NY 11950
Environment & Energy	Blue Green Alliance	Hilary Bright	1020 19 th Street NW, Suite 600, Washington, DC 20036
	Friends of Wertheim	Claire Goad	PO Box 376, Brookhaven, NY 11719
	Wind Works 4 Long Island	Gordian Raacke	PO Box 4103, East Hampton, NY 11937

Affiliation	Stakeholder	Contact	Address
	Atlantic Marine Conservancy	Rob DiGiovanni	PO Box 932, Hampton Bays, NY 11946
	Citizens Campaign for the Environment	Adrienne Esposito	225 Main Street, Farmingdale, NY 11735
	Sierra Club - LI	Jessica Ensmann	PO Box 172, West Sayville, NY 11796
	NY Offshore Wind Alliance	Joe Martens	119 Washington Avenue, Suite 1G, Albany, NY 12210
	Natural Resource Defense Council	Gina McCarthy	40 West 20 th Street, New York, NY 10011
	National Wildlife Federation	Catherine Bowes	11100 Wildlife Center Drive, Reston, VA 20190
	The Nature Conservancy	Kevin McDonald	142 East Hampton- Sag Harbor Turnpike, East Hampton, NY 11937
	National Audubon Society	Richard Merritt	9 Thurlow Terrace, Suite 100, Albany, NY 12203
	Renewable Energy Long Island	Gordian Raacke	PO Box 4103, East Hampton, NY 11937
	Students for Climate Action	Melissa Parrot	624 Old Riverhead Road, Westhampton Beach, NY 11978
	Zero Hour NYC	Rachel Lee	N/A
	Win With Wind	Judith Hope	PO Box 4165, East Hampton, NY 11937
	All Our Energy	Erik McGregor	PO Box 381, Point Lookout, NY 11569
	Defend H2O	Kevin McAllister	3780 Noyac Road, Sag Harbor, NY 11963
	Group for the East End	Bob DeLuca	54895 Route 25, Southold, NY 11971
	LI Pine Barrens Society	Richard Amper	547 East Main Street, Riverhead, NY 11901
	Surfrider Foundation - Eastern LI	Courtney Garneau	PO Box 720, Wainscott, NY 11975

Affiliation	Stakeholder	Contact	Address
	Save the Great South Bay	Marshall Brown / Todd Shaw	275 Candee Avenue, Sayville, NY 11782
	Urban Green Council	John Mandyck	55 Broad Street, New York, NY 10004
	The Climate Reality Project - NY	Cate Rogers	N/A
	New Yorkers for Clean Power	Betta Broad	702 Broadway, Kingston, NY 12401
	Environmental Advocates of NY	Peter Iwanowicz	353 Hamilton Street, Albany, NY 12210
	NY League of Conservation Voters	Julie Tighe	30 Broad Street, New York, NY 10004
	American Wind Energy Association	Andrew Gohn	1501 M Street, Suite 900, Washington, DC 20005
	Alliance of Clean Energy (ACE) of NY	Anne Reynolds	119 Washington Avenue, Suite 103, Albany, NY 12210
Fisheries & Maritime	Brookhaven Baymen's Association	Florence Sharkey	N/A
	Moriches Anglers Club	John Pfaffe	PO Box 193, Moriches, NY 11934
	Moriches Bay Project	Laura Fabrizio	215 Atlantic Avenue, East Moriches, NY 11940
	Suffolk County Bassmasters	Frank Costa	N/A
	Trout Unlimited	Bernard Bailey	1777 North Kent Street, Suite 100, Arlington, VA 22209
	Port Jefferson Village Harbor Commission	Harry Faulkner	130 West Broadway, Port Jefferson, NY 11777
	Brookhaven Town Harbors & Waterways	William Demorest	130 West Broadway, Port Jefferson, NY 11777
	Smith Point Marina	Philp Berdolt	PO Box 144, West Sayville, NY 11796
Education	Stony Brook University - AERTC	Bob Catell	1000 Innovation Road, Stony Brook, NY 11794

Affiliation	Stakeholder	Contact	Address
	Stony Brook University - SoMAS	Anne McElroy	145 Endeavour Hall, Stony Brook University, Stony Brook, NY 11794
	Stony Brook University	Yacov Shamash	1500 Stony Brook Road, NY 11794
	Suffolk Community College	Louis Petrizzo	533 College Road, Selden, NY 11784
	Nassau Community College	Jermaine Williams	One Education Drive, Garden City, NY 11530
	Cornell Cooperative Extension	Vanessa Lockel	423 Griffing Avenue, Riverhead, NY 11901
	SUNY Maritime College	Eric Johansson	6 Pennyfield Road, Throggs Neck, NY 10465
	Farmingdale State College	John Nader	2350 Broadhollow Road, Farmingdale, NY 11735
	Malloy College - Sustainability Institute	Neil Lewis	7180 Republic Airport, Farmingdale, NY 11735
Workforce Development & Organized Labor	Climate Jobs NY	Gary LaBarbera	100 Crossways Park Drive West, Woodbury, NY 11797
	Business Council of NY State	Heather Briccetti	111 Washington Avenue, Suite 400, Albany, NY 12210
	LI Federation of Labor	Roger Clayman	390 Rabro Drive, Hauppauge, NY 11788
	Building and Construction Trades Council of Nassau and Suffolk Counties	Matt Aracich	150 Motor Parkway, Hauppauge, NY 11788
	IBEW Local 25	John Guadagno	370 Vanderbilt Motor Parkway, Hauppauge, NY 11788

Affiliation	Stakeholder	Contact	Address
	LIRR Union	Anthony Simon	200-B West Main Street, Suite 3, Babylon, NY 11702
	Utility Workers Union of America	Mike Langford	1300 L Street, Suite 1200, Washington, DC 20005
	Building and Construction Trades Council of Greater NY	Gary LaBarbera	71 West 21 st Street, Suite 501, New York, NY 10010
	NYS Laborers' Organizing Fund	John Hutchings	42-40 Bell Boulevard, Bayside, NY 11361

Appendix B: Pre-Application and Continued Outreach

Date	Entity	Topic
07/24/2019	NYSERDA Kick-off Webinars	Project introduction to a broad audience
08/08/2019	Suffolk County Executive Bellone	Review Project award details and discuss next steps
08/09/2019	Port Jefferson Mayor Garant	Review project award details and discuss next steps
08/09/2019	Brookhaven Town Supervisor Romaine	Review project award details and discuss next steps
08/22/2019	NYSERDA Leadership Team	Team introduction and overview of roles/responsibilities, next steps
08/29/2019	Chief of Staff for Senator Monica Martinez	Review project award details and discuss next steps
08/29/2019	Assemblyman Steve Englebright	Review project award details and discuss next steps
09/08/2019	Senator Lavalle and Assemblyman Thiele	Review project award details and discuss next steps
09/09/2019	Brookhaven Town Councilmembers Panico, Loguercio, Foley	Review project award details and discuss next steps
09/09/2019	NYSERDA Open House -- Staten Island	Project introduction to a broad audience
09/09/2019	Suffolk County Legislator Calarco	Review project award details and discuss next steps
09/10/2019	Suffolk County Legislator Lindsay	Review project award details and discuss next steps
09/10/2019	Assemblyman Doug Smith	Review project award details and discuss next steps
09/12/2019	NYSERDA Open House -- Albany	Project introduction to a broad audience
09/13/2019	NYSERDA Fishing Webinar	Project introduction to fishing stakeholder audience

Date	Entity	Topic
09/16/2019	Assemblyman John DeStefano	Review project award details and discuss next steps
09/16/2019	Suffolk County Legislator Sunderman	Review project award details and discuss next steps
09/17/2019	NYSERDA Open House -- Brookhaven	Project introduction to a broad audience
09/18/2019	NYSERDA Open House -- Southampton	Project introduction to a broad audience
09/19/2019	NYSERDA Open House -- Long Beach	Project introduction to a broad audience
09/22/2019	NYSERDA Kick-off Meeting	Team introduction and overview of roles / responsibilities, next steps
09/23/2019	NYSERDA Open House -- Rockaway	Project introduction to a broad audience
09/25/2019	NYSERDA Open House -- Sunset Park	Project introduction to a broad audience
10/02/2019	Suffolk County Executive Bellone	Project update and discussion of next steps
10/29/2019	Suffolk County Commissioners: Parks, DPW, Economic Development and Planning	Project Kick-off meeting; review project details and next steps
11/04/2019	M-TWG	Project introduction for M-TWG
11/12/2019	Suffolk County DPW and Parks	Project update and next steps
11/15/2019	NYSERDA Technology and Workforce Training Conference	Overview of Project-specific technology scopes and skill needs
11/19/2019	F-TWG	Review/Discussion/Feedback gathering on Fisheries Mitigation Plan
11/20/2019	E-TWG	Review/Discussion/Feedback gathering on Environmental Mitigation Plan

Date	Entity	Topic
12/17/2019	Suffolk County DPW staff	Cable Routing
12/20/2019	Superintendent Fire Island National Seashore (FINS)	Provide project overview and discussion of FINS jurisdiction
12/20/2020	Assemblyman Fred Thiele	Provide project update
12/23/2019	Brookhaven Town Supervisor and staff	Project update
01/10/2020	Brookhaven Town Councilmen Panico and Foley	Project update
01/10/2020	Brookhaven Town Highway Superintendent Losquadro	Project introduction
01/10/2020	Jim Tullo - Brookhaven Industrial Development Agency	Project introduction
01/21/2020	Suffolk County Commissioners: Parks, DPW, Economic Development and Planning and Chief of Staff	Project update
01/22/2020	Labor and ENGO leaders	Project update
01/28/2020	Regional DOT	Project introduction
01/30/2020	MTWG	Project update and collect feedback
01/31/2020	Brookhaven Town Legal, Planning, Engineering/Hwy and Environmental Staff	Project introduction
02/3/2020	Suffolk County Legislator Sunderman	Project update
02/3/2020	Brookhaven Councilman Lougercio	Project update
02/4/2020	ENGOS	Underwater Noise Webinar/educational and collect feedback
02/13/2020	Suffolk County DPW staff and Chief of Staff for Leg. Sunderman	Project update

Date	Entity	Topic
02/19/2020	Suffolk County Community College, Labor Representatives, Blue Green Alliance, Maersk	Next Steps for the National Offshore Wind Training Center
02/21/2020	Brookhaven Town Staff -- Matt Miner & Dan Panico	Project update and Next Steps
02/21/2020	Suffolk County Legislator/Presiding Office Calarco	Project update
03/04/2020	Nassau County Community College Green Day	Presentation OSW and NY projects
03/05/2020	Brookhaven Industrial Development Agency	Project update and Next Steps
03/13/2020	Citizens Campaign for the Environment	Project update and Next Steps
03/25/2020	National Labor Training Center Coalition- Suffolk County Community College, Labor, Blue Green Alliance	Next Steps for the National Offshore Wind Training Center
04/08/2020	Wind Works Long Island Coalition	Project overview
05/11/2020	National Park Service and Suffolk County Parks Department	Project Update
05/14/2020	National Park Service and Suffolk County Parks Department	Project Update
06/09/2020	New York Department of Public Service	Project introduction
06/25/2020	Center for Economic Growth	Webinar presentation: Overview of NY projects / supply chain opportunities with NYSERDA
07/01/2020	Congressman Zeldin Staff	Project update
07/06/2020	NYPSC Commissioners	Provided Project introduction
07/07/2020	NYPSC Commissioners	Provided Project introduction
07/09/2020	NYPSC Commissioners	Provided Project introduction
07/07/2020	Mayor Garant and staff	Update on Port Jefferson pier concept
07/17/2020	AERTC Board Meeting	Project overview/update
07/21/2020	NYS DEC	Overview of pier concept: Part I

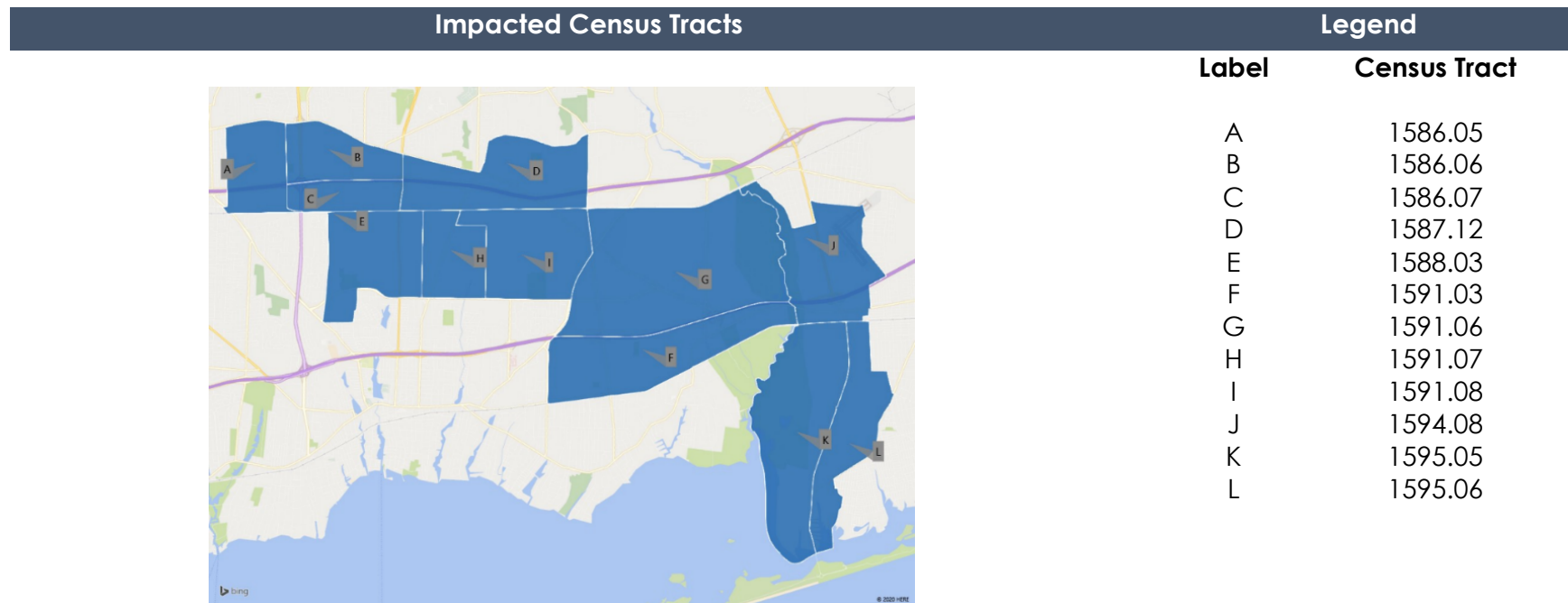
Date	Entity	Topic
07/22/2020	Suffolk County Parks - Commissioner Jason Smagin & Nick Gibbons	Provide update on upcoming survey activity / opportunity for feedback
07/22/2020	NYS DEC / DPS / OGS / DOS & Brookhaven Staff Michelle DiBrita, Peter Fontaine, and Craig Strong	Project Update
07/22/2020	Congressman Zeldin Staff	Project update and answer questions
07/29/2020	Port Jefferson Village planning staff	Update on Port Jefferson pier concept
08/7/2020	Congressman Zeldin Staff	Project update and answer questions
08/19/2020	Congressman Zeldin Staff	Project update and answer questions
08/11/2020	Suffolk County Parks and DPW	Provide update
08/12/2020	NYS DOT	Provide update
08/12/2020	NYS DEC	Overview of pier concept: Part II
08/14/2020	Long Island Association Energy and Environment Committee Webinar: LI's Energy Future	Project update
08/19/2020	Congressman Zeldin Staff	Project update and answer questions
09/14/2020	Brookhaven Town Staff - Matt Miner, Beth Reilly, Stacey Duerr	Project update and next steps
10/05/2020	Suffolk County DPW	Project Update and review of plan set
10/05/2020	Suffolk County Staff - Natalie Wright	Project Update
10/13/2020	Brookhaven Town Staff - Michelle DiBrita, Craig Strong, Peter Fountaine, Beth Reilly, Greg Kelsey	Project update and route review
10/15/2020	National Labor Training Center Coalition- Suffolk County Community College, Labor, Blue Green Alliance	Next Steps for the National Offshore Wind Training Center
10/26/2020	Brookhaven Councilman Daniel Panico	Project update

Date	Entity	Topic
11/05/2020	Brookhaven Councilman Daniel Panico and Suffolk County Legislator Rudy Sunderman	Project update and open house preview
11/09/2020	NPS	Discuss NPS ROW and Temporary Construction Permits
11/12/2020	NYS DPS, NYS DEC, NYS DOS, NYS DOT	Pre-filing Meeting for Article VII Application
11/12/2020	Suffolk County Legislator Anthony Piccirillo	Project Update
11/13/2020	NY SERDA	Project Update/Pre-filing Meeting for Article VII Application
11/13/2020	Councilman Loguerico	Project Update
11/13/2020	NYS DOT	Project Update/Pre-filing Meeting for Article VII Application
11/15/2020	Councilman Robert Calarco	Project Update
11/16/2020	Assemblyman Joe DeStefano	Project Update
11/16/2020	Assemblyman Fred Thiele	Project Update
11/16/2020	Assemblyman Doug Smith	Project Update
11/16/2020	Suffolk County Deputy County Executive Lisa Black	Project Update
11/16/2020	Stakeholders/Public	Sunrise Wind Virtual Open House
11/16/2020	Councilman LaValle	Project Update
11/17/2020	Councilman Foley	Project Update
11/17/2020	NYS DEC, NYS OPRHP	Pre-filing Meeting for Article VII Application
11/17/2020	Suffolk County Parks	Review of geotechnical investigation scope
11/18/2020	County Executive Steve Bellone	Project Update
11/23/2020	NYS DEC	Review of intracoastal waterway geotechnical investigation schedule and winter flounder mitigation
11/24/2020	NYC Council Committee on Environmental Protection	Project Overview/Presentation
11/30/2020	Governor's office – Amanda Lefton & Rajiv Shah	Project Update
12/9/2020 – 12/18/2020	Native American Tribes	Live streaming of opening of cultural cores

Date	Entity	Topic
12/11/2020	NPS	Review of Special Use Permit conditions for geotechnical survey
12/22/2020	Governor's Office - Theresa Santoro & Lisa Santeramo	Project stakeholder update and review
12/02/2020	Vision Long Island Smart Growth Summit Energy Panel	Overview of OSW & Projects
01/21/2021	NYSDOS	Discussion of Coastal Consistency Certification permit filing for Geotechnical 2 Survey
01/26/2021	Suffolk County DPW and Suffolk County Parks	Review of upcoming geotechnical survey activity.
02/08/2021	BOEM	Review of Marine Archaeological Resource Report status and schedule and Section 106 process
02/11/2021	BOEM	Review of the Marine Site Investigation Report status and schedule
02/11/2021	Brookhaven Town Staff - Michelle DiBrita and Beth Reilly	Review Sunrise Wind route variations
02/16/2021	BOEM	Pre-survey meeting for Geotechnical 2 Survey
02/25/2021	Suffolk County Legislator Cilmi	Sunrise Wind Project introduction & update
03/01/2021	Native American Tribes	Geotech 2 pre-survey meeting, cultural core analysis update
03/02/2021	NYSDOT	Project Update
03/03/2021	Suffolk County Legislator Sunderman	Project Update
03/09/2021	BOEM	Discussion of Traditional Cultural Property Historic District
03/09/2021	United Way of Long Island	Project Introduction
03/10/2021	National Park Service, BOEM	Project update, easements and coordination with BOEM
03/10/2021	Governor's Office - Theresa Santoro & Lisa Santeramo	Project stakeholder update and review
03/15/2021	First Responder Coordination Meeting - all Fire, EMS and Police districts within project footprint	Project Introduction and First Responder Coordination

Date	Entity	Topic
03/16/2021	USEPA, BOEM	Project update and review of cooling water associated with offshore substation in federal waters
03/19/2021	Brookhaven Town Staff - Michelle DiBrita, Beth Reilly, Craig Strong, Greg Kelsey & Peter Fontaine	Project Update
03/26/2021	Pine Barrens Society - Richard Amper and John Turner	Project Update

Appendix C: Project Demographics



Economic

	New York	Suffolk County	Census Tract A: 1586.05	Census Tract B: 1586.06	Census Tract C: 1586.07	Census Tract D: 1587.12	Census Tract E: 1588.03	Census Tract F: 1591.03	Census Tract G: 1591.06	Census Tract H: 1591.07	Census Tract I: 1591.08	Census Tract J: 1594.08	Census Tract K: 1595.05	Census Tract L: 1595.06
Total Population	19,618,453	1,487,901	4,767	4,671	3,312	7,981	6,648	6,052	7,099	3,752	7,325	4,688	7,816	9,097
Unemployment Rate	6%	4.7%	5.4%	7.2%	3.7%	7.2%	6.1%	7.4%	4.4%	5.6%	5.9%	4.6%	5.7%	6.0%
Median Household Income	65,323	96,675	113,106	93,261	94,898	93,831	105,592	51,364	87,853	103,654	107,981	89,778	83,571	72,344
Income Per Capita	37,470	42,204	40,657	35,503	41,069	31,847	46,326	21,644	32,997	37,242	39,408	29,089	31,747	27,913
Percent Below Poverty Line	14.60%	7.10%	7.10%	6.80%	6.60%	16.90%	3.20%	30.40%	8.80%	2.40%	6.10%	13.80%	19.50%	13.10%
Mean Travel Time to Work (Minutes)	33.3	32.4	30.9	35.6	36.3	32.3	33	32.2	31.7	32.3	32.8	37.4	31	35.7

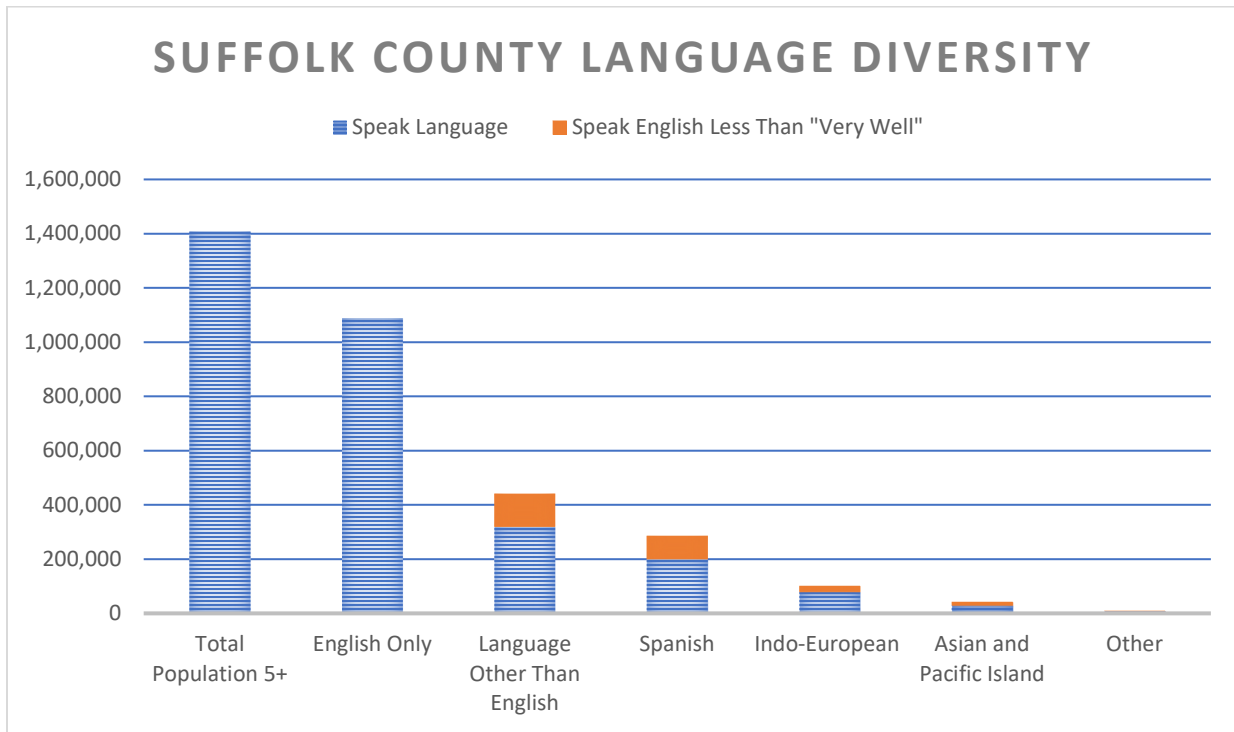
Data from the U.S. Census Bureau American Community Survey 2018-2023 5-Year Estimates.

Social

	New York	Suffolk County	Census Tract A: 1586.05	Census Tract B: 1586.06	Census Tract C: 1586.07	Census Tract D: 1587.12	Census Tract E: 1588.03	Census Tract F: 1591.03	Census Tract G: 1591.06	Census Tract H: 1591.07	Census Tract I: 1591.08	Census Tract J: 1594.08	Census Tract K: 1595.05	Census Tract L: 1595.06
Households with a Computer	88.2%	91.8%	96.7%	94.7%	91.7%	100%	86.4%	82%	95.4%	96.5%	94.5%	93.2%	93.9%	95.3%
Households with Broadband Internet Subscription	80.9%	87%	94.2%	87%	88.7%	97%	83.9%	74.4%	91.7%	89.6%	90.7%	84.8%	91.6%	92.1%
High School Graduate or Higher	86.5%	90.4%	92.6%	89.2%	90.2%	91.1%	92.6%	66.7%	89.5%	91.7%	89.7%	84.4%	85.3%	82.2%
Bachelor's Degree or Higher	35.9%	35.6%	32.2%	19.3%	24.0%	21.9%	33.1%	11.5%	20.7%	22%	29.1%	18.1%	23.4%	15.8%
Foreign Born	22.6%	15.5%	12.5%	10.2%	13.7%	12.4%	11.7%	21.4%	15.1%	16.1%	9.1%	13.6%	13.6%	12.4%
English only	69.5%	77.3%	83%	86.6%	75.4%	77.4%	80.7%	64.3%	79. %	80.3%	79.7%	74%	77%	72.2%
Language other than English	30.5%	22.7%	17%	13.4%	24.6%	22.6%	19.3%	35.7%	20.6%	19.7%	20.3%	26.0%	23%	27.8%
Speak English less than "very well"	13.4%	8.7%	4.9%	6.4%	5.1%	7.3%	4.6%	12.1%	8.8%	6.6%	5.4%	7.8%	8.7%	11.1%
Spanish	15%	14.2%	3.4%	4.6%	15.9%	18.1%	12.1%	34.2%	16.2%	12.8%	16.5%	14.1%	19%	24.8%
Speak English less than "very well"	6.6%	6.1%	0.5%	3%	3.4%	6.1%	1.1%	11.7%	7.5%	3.9%	4.2%	5%	7.3%	9.7%

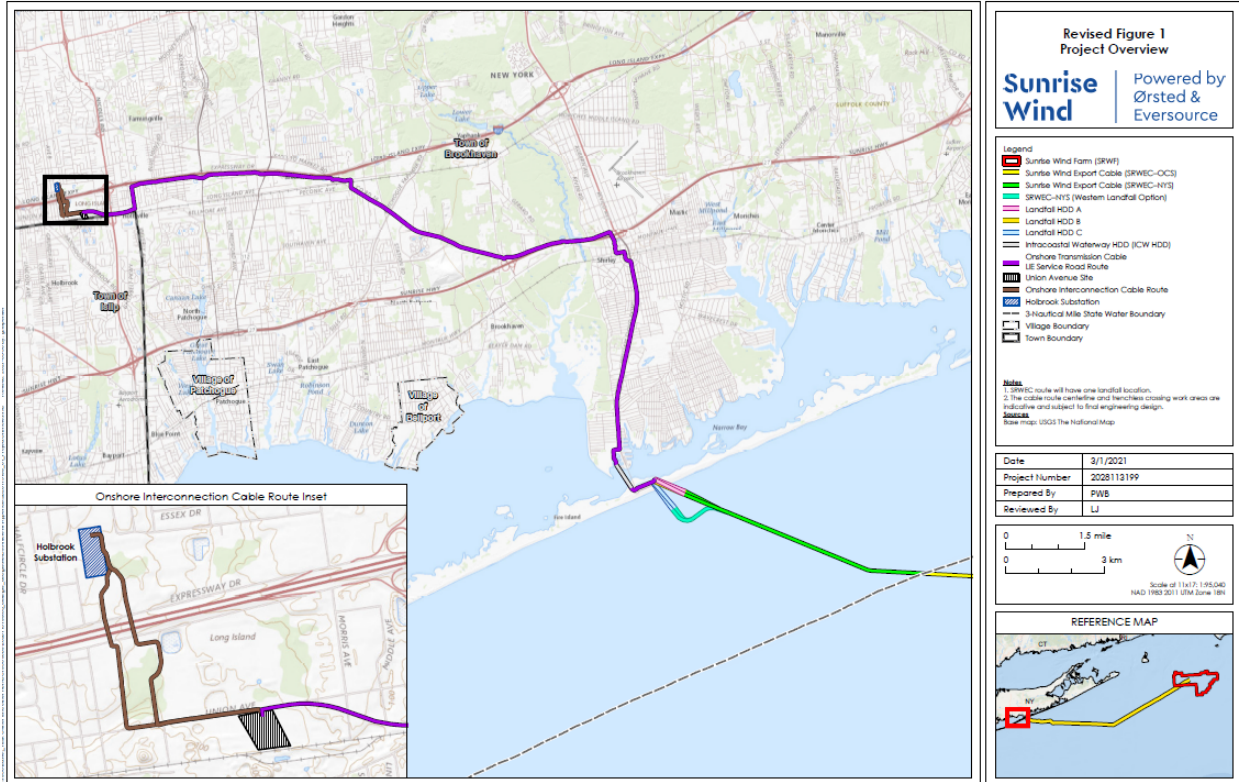
Other Indo-European languages	8.6%	5.7%	10.7%	7.8%	4%	3.8%	4.5%	1.4%	2.7%	1.6%	3.9%	6.2%	3.6%	2.5%
Speak English less than "very well"	3.3%	1.6%	2.5%	3%	0.6%	1.1%	2.6%	0.4%	0.7%	1.1%	1.2%	1.2%	1%	1.3%
Asian and Pacific Islander languages	5.1%	2.2%	2.6%	0.4%	2.2%	0.7%	1.8%	0%	1.4%	5%	0%	5.4%	0.4%	0.4%
Speak English less than "very well"	2.9%	0.9%	1.7%	0.2%	0.7%	0.2%	0.9%	0%	0.6%	1.6%	0%	1.6%	0.4%	0.1%
Other languages	1.8%	0.6%	0.3%	0.6%	2.5%	0%	0.9%	0%	0.3%	0.3%	0%	0.3%	0%	0%
Speak English less than "very well"	0.5%	0.1%	0.3%	0.2%	0.4%	0%	0%	0%	0%	0%	0%	0.1%	0%	0%

Data from the U.S. Census Bureau American Community Survey 2018-2023 5-Year Estimates.



Data from the U.S. Census Bureau American Community Survey 2018-2023 5-Year Estimates.

Appendix D: Project Maps



Appendix E: Outreach Tools & Samples

Updated Project Factsheet

FACT SHEET

**Sunrise
Wind** | Powered by
Ørsted &
Eversource

Sunrise Wind

Project Overview

New York selected Ørsted and Eversource's Sunrise Wind, an approximately 924 MW project, to help the state meet its commitments under the Climate Leadership and Community Protection Act and support New York's transition to 100% clean electricity by 2040.

Sunrise Wind is bringing unparalleled experience in developing offshore wind to New York. Ørsted is the global leader in offshore wind, while Eversource is a national energy leader with homegrown expertise in regional energy transmission, including more than 100 years of experience delivering power to the region.

Benefits to New York

As part of our commitment to supporting Governor Cuomo's goal of establishing an enduring offshore wind supply chain in New York State, Sunrise Wind will support up to 800 jobs through the project's construction.

Sunrise Wind is bringing economic development to New York State and fostering the growth of the offshore wind industry for Long Island. Specific project benefits include:

- \$10 million for a National Workforce Training Center on Long Island, creating a curriculum and developing training programs that will support the next generation of jobs in the growing offshore wind industry

→ WHO

50/50 partnership between Ørsted and Eversource, with support from Con Edison and the New York Power Authority

→ WHAT

Approximately 924 MW offshore wind farm, with the potential capacity to power nearly 600,000 homes

→ WHEN

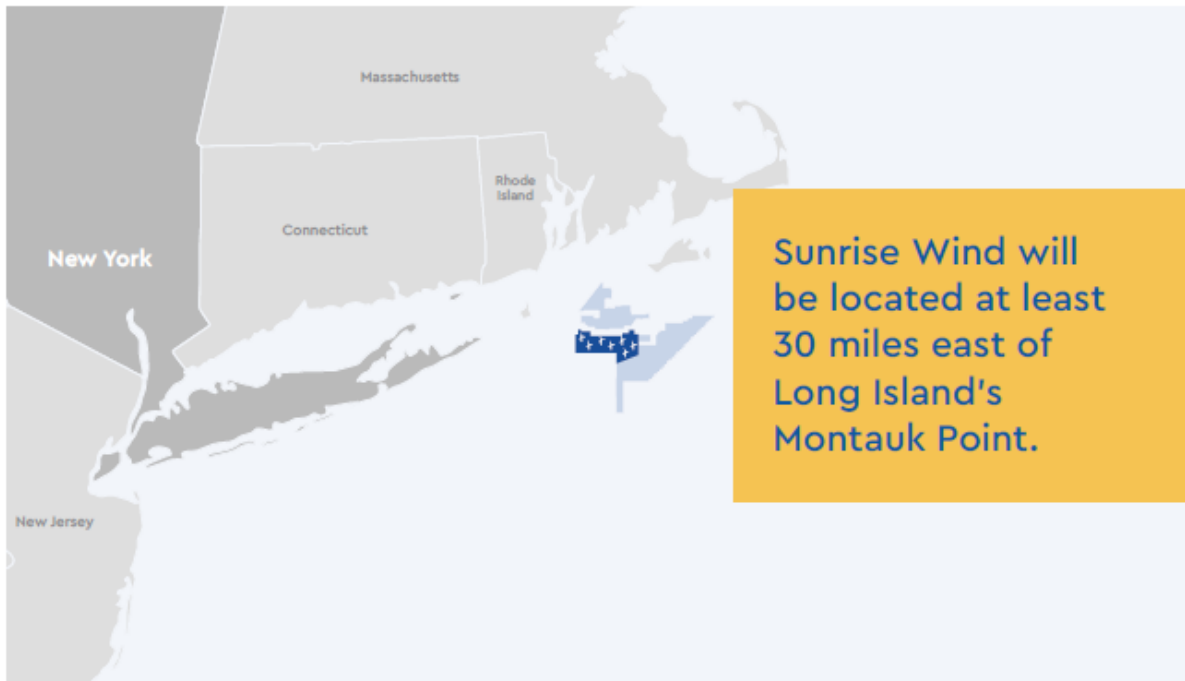
Expected to be fully operational by 2024

→ WHERE

At least 30 miles east of Montauk Point, virtually unnoticeable to Long Island residents and beachgoers; planned interconnection point is the Holbrook substation in the Town of Brookhaven within the Long Island Power Authority's (LIPA) service territory

→ WHY

100% renewable energy to help realize New York's vision of becoming a leader in clean energy



- Building a new Operation and Maintenance Hub in Port Jefferson, creating up to 100 new and permanent full-time jobs
- Investing \$11 million for major port infrastructure upgrades as part of the New York Ports Infrastructure Development Fund and Upstate New York Workforce Development Fund
- Fabrication key components for the foundations of offshore wind turbines at facilities in the New York Capitol Region

Sunrise Wind is entering negotiations with New York State contractors and trade labor organizations on a Project Labor Agreement to cover construction activities for the project, and committing to paying prevailing wages.

CONTACT US

Office Address

Ørsted
437 Madison Avenue, Suite 1903
New York, NY 10022

Eversource Energy
107 Selden St
Berlin, CT 06037

Email

info@sunrisewindny.com

Website

sunrisewindny.com

Twitter

[@SunriseWindNY](https://twitter.com/SunriseWindNY)

Project Questioners

Sunrise Wind Offshore wind farm stakeholder questionnaire

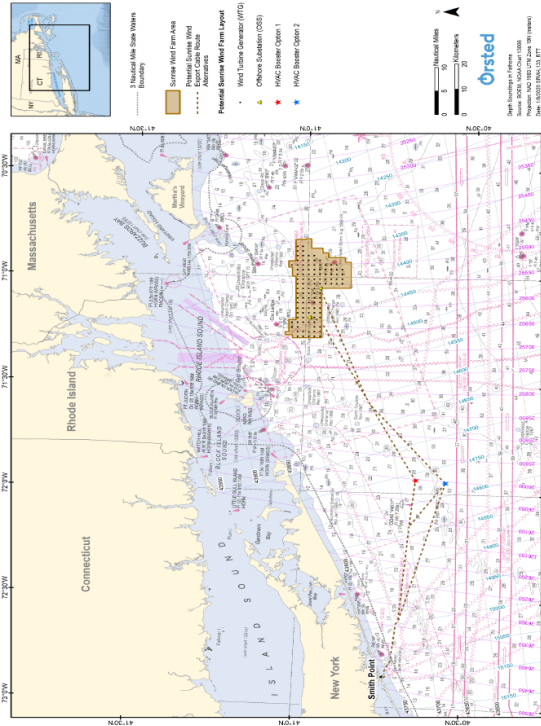
- How do you use the maritime environment in the vicinity of the Sunrise Wind project, including the cable route? (E.g., commercial fishing, recreational boating, tug/tow, ocean research, etc.)
- On a scale of 1 to 10, how do you think the Sunrise Wind Project may affect your current use of the maritime environment? Please circle your answer.

"Severe adverse impact"	"No impact"	"Significant favorable impact"							
1	2	3	4	5	6	7	8	9	10

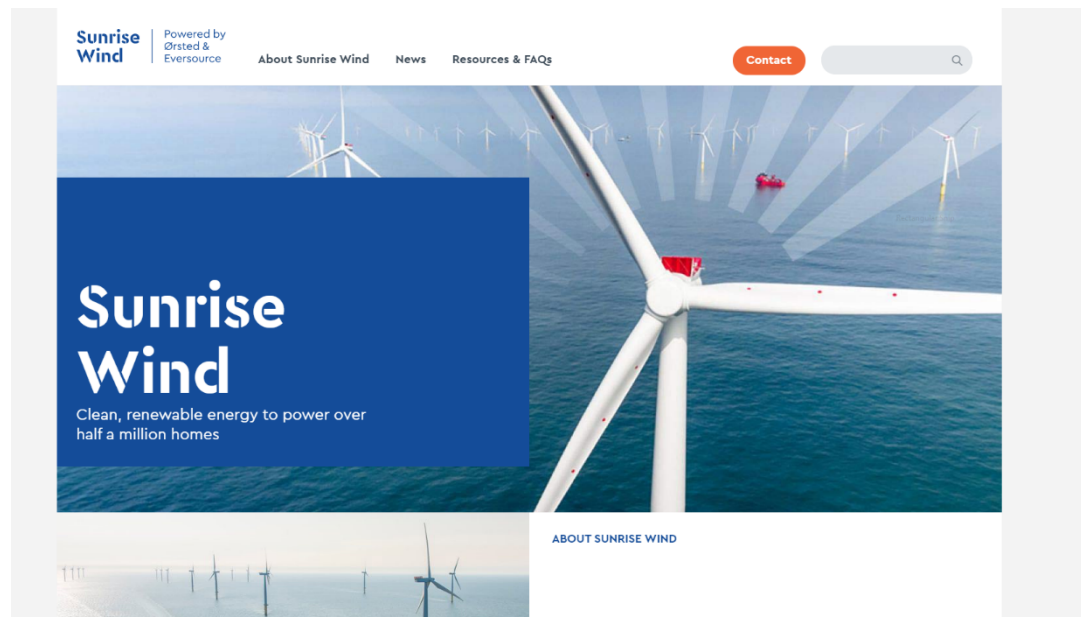
Why?
- What modifications to the project, if any, would help mitigate potential adverse impact to your current use of the maritime environment?
- How do you feel the fisheries liaisons have been communicating information on the projects? What can the Sunrise Wind team do to improve communications?

Optional:
Your name: _____
Your preferred contact method (cell phone, e-mail, etc): _____

Please return by:
Mail
 Attn: Caitlin O'Mara
 56 Exchange Terrace Suite 300
 Providence RI, 02903
Email
 CAI@MA@orsted.com
 In-person
 Hand to any Ørsted employee
 February 2020 – see chart on reverse side



Project Website



FAQ

The screenshot shows the top navigation bar of the Sunrise Wind website. On the left is the Sunrise Wind logo. To its right, it says "Powered by Ørsted & Eversource". Further right are navigation links: "About Sunrise Wind", "News", and "Resources & FAQs" (which is underlined). On the far right of the navigation bar is a red "Contact" button and a search bar with a magnifying glass icon. Below the navigation bar is the main heading "Frequently Asked Questions". Under this heading, there are two sections: "Projects and benefits" and "Community impact". Each section contains a list of questions, each followed by a downward-pointing chevron icon, indicating that the questions are expandable. The questions under "Projects and benefits" are: "What is Sunrise Wind?", "Who is Sunrise Wind?", "What will Sunrise Wind provide in terms of jobs and economic benefits to New York?", and "What is the impact to ratepayers?". The questions under "Community impact" are: "Where will it be built, and will it negatively impact New York's beaches?", "What will you do to protect the interests of fisherman and the fishing industry?", and "Will Sunrise Wind work with local communities and elected officials who have concerns about this project?".

Updated Survey Handout



Sunrise Wind

Sunrise Wind, powered by Ørsted and Eversource, is a 924 megawatt offshore wind project that will be over 30 miles off Montauk Point.

Sunrise Wind brings unparalleled experience in developing offshore wind, as a 50/50 partnership between Ørsted, the global leader in offshore wind and a global leader in climate action, and Eversource, New England's largest energy company and catalyst for clean energy in the Northeast.

Field Survey Summary

Ørsted and Eversource conducting offshore survey work and site investigation activities for Sunrise Wind.

For More Information

EMAIL: info@sunrisewindny.com

PHONE: 631-267-5777

WEB: sunrisewindny.com

TWITTER: @SunriseWindNY

For additional details about this activity, visit the "Current Field Activities" section here:

<https://sunrisewindny.com/resources-and-faqs>



Sunrise Wind

Sunrise Wind, powered by Ørsted and Eversource, is a 924 megawatt offshore wind project that will be over 30 miles off Montauk Point.

**Sunrise
Wind**

Powered by
Ørsted &
Eversource

Sunrise Wind brings unparalleled experience in developing offshore wind, as a 50/50 partnership between Ørsted, the global leader in offshore wind and a global leader in climate action, and Eversource, New England's largest energy company and catalyst for clean energy in the Northeast.

Field Survey Summary

Ørsted and Eversource conducting survey work for onshore aspects of Sunrise Wind.

For More Information

EMAIL: info@sunrisewindny.com

PHONE: 631-267-5777

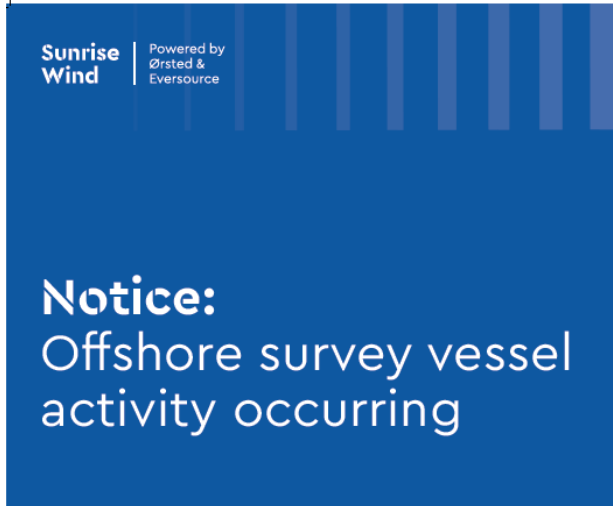
WEB: sunrisewindny.com

TWITTER: @SunriseWindNY

For additional details about this activity, visit the "Current Field Activities" section here:

<https://sunrisewindny.com/resources-and-faqs>

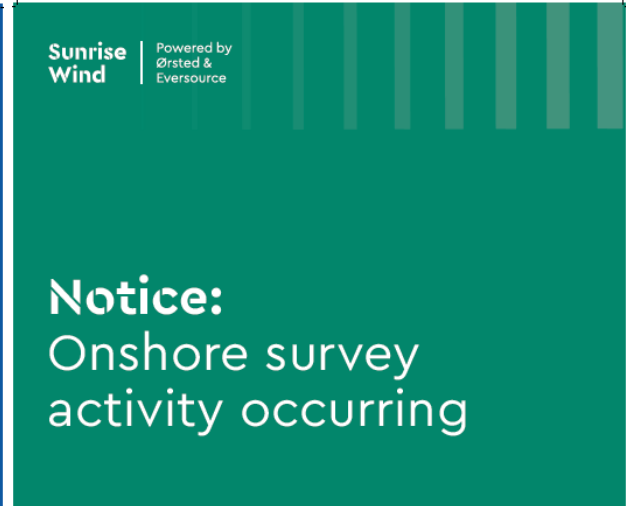
Updated Survey Poster



An offshore survey vessel will be working in local waters. This vessel will be collecting information about the seafloor in support of the Sunrise Wind offshore wind project.

For more information, please contact:
info@sunrisewindny.com

Sunrise Wind, powered by Ørsted and Eversource, is a 924 megawatt offshore wind project that will provide enough clean, renewable energy every year to power nearly 600,000 homes. It will be located over 30 miles off Montauk Point.
Learn more at sunrisewindny.com



Survey workers will be conducting onshore survey work to collect data in support of the Sunrise Wind offshore wind project.

For more information, please contact:
info@sunrisewindny.com

Sunrise Wind, powered by Ørsted and Eversource, is a 924 megawatt offshore wind project that will provide enough clean, renewable energy every year to power nearly 600,000 homes. It will be located over 30 miles off Montauk Point.
Learn more at sunrisewindny.com

Appendix F: Public Notices of Filing

APPLICATION OF SUNRISE WIND LLC WITH THE NEW YORK STATE PUBLIC SERVICE COMMISSION FOR A CERTIFICATE OF ENVIRONMENTAL COMPATIBILITY AND PUBLIC NEED FOR THE CONSTRUCTION OF THE SUNRISE WIND NEW YORK CABLE PROJECT

PLEASE TAKE NOTICE THAT, on or about December 9, 2020, pursuant to Article VII of the Public Service Law of the State of New York, Sunrise Wind LLC (the "Applicant"), a 50/50 joint venture between Orsted North America Inc. ("Orsted NA") and Eversource Investment LLC ("Eversource"), will file an application with the New York State Public Service Commission (the "NYSPSC") for a Certificate of Environmental Compatibility and Public Need ("Certificate") to construct, operate, and maintain the Sunrise Wind New York Cable Project (the "Project").

DESCRIPTION AND PROPOSED LOCATION OF THE PROJECT

The Applicant executed a 25-year Offshore Wind Renewable Energy Certificate ("OREC") contract related to the Sunrise Wind Farm ("SRWF") and the Project with the New York State Energy Research and Development Authority ("NYSERDA") in October 2019. The Project will deliver power from the SRWF, which will be located in federal waters on the Outer Continental Shelf ("OCS"), to the existing electrical grid in New York ("NYS"). The Project includes offshore and onshore components within NYS that are subject to Public Service Law Article VII review and will interconnect at the existing Holbrook Substation, which is owned and operated by the Long Island Power Authority ("LIPA").

The Project's electrical transmission facilities will be comprised of both onshore and offshore cable systems. Specifically, power from the SRWF will be delivered to the existing mainland electric grid in the Town of Brookhaven, Suffolk County, New York via distinct Project segments: the submarine segment of the export cable (the "SRWEC"), which will be located in both federal and NYS waters (the NYS portion of the cable is referred to as the "SRWEC-NYS"); the terrestrial underground segment of the transmission cable (the "Onshore Transmission Cable"); the new Onshore Converter Station (the "OnCS-DC"); and the underground segment of interconnection cable (the "Onshore Interconnection Cable"). The Onshore Transmission Cable, the OnCS-DC, and Onshore Interconnection Cable are all located in the Town of Brookhaven, Suffolk County.

The SRWEC-NYS is a direct current ("DC") electric cable (320 kilovolt ["kV"]) that will deliver electricity generated by the SRWF. The SRWEC enters NYS waters at a point 3 nautical miles ("nm") offshore from Fire Island and will consist of one submarine export

cable bundle up to 6.2 miles (10 kilometers ["km"]) in length in NYS waters to the landfall location on the eastern portion of Smith Point County Park on Fire Island in the Town of Brookhaven, and a segment up to 1,575 feet (480 meters) located onshore and underground up to the transition joint bays ("TJB") within the parking lot for Smith Point County Park.

The transition of the SRWEC–NYS and Onshore Transmission Cable will occur where the cables will be spliced together at co-located TJBs and link boxes that will be installed in the parking lot within Smith Point County Park. The Onshore Transmission Cable will consist of one underground DC transmission circuit (320 kV) up to 17.5 miles (28.2 km) in length that will be located within existing developed rights-of-way ("ROW") to the extent practicable in the Town of Brookhaven.

Power from the Project will be delivered to the NYS electric grid via a new OnCS–DC to be constructed in the Town of Brookhaven. The purpose of the new OnCS–DC is to support the Project's interconnection to the existing electrical grid by transforming the Project voltage to 138 kV alternating current ("AC"). Interconnection to the electric grid will occur at the existing Holbrook Substation, which is also located in the Town of Brookhaven, via the Onshore Interconnection Cable. The Onshore Interconnection Cable will consist of two underground 138 kV AC circuits, approximately 1 mile (1.6 km) in length, which will connect the new OnCS–DC to the existing Holbrook Substation. The Onshore Interconnection Cable will be located within existing roadway and utility ROWs in the Town of Brookhaven.

ACCESS TO ARTICLE VII FILING

The Applicant expects to file the Article VII application with the NYSPSC on or about December 9, 2020. A copy of the application filed with the NYSPSC will be served upon the chief executive officers of Suffolk County and the Town of Brookhaven, required NYS agencies, and affected utility companies. In addition, the application will be available in the following local public libraries on or about the same date the application is filed with the NYSPSC:

Brookhaven Free Library

Jaime Papandrea, Library Director
273 Beaver Dam Road
Brookhaven, NY 11719

Mastics-Moriches-Shirley Library

Kerri Rosalia, Library Director
407 William Floyd Pkwy
Shirley, NY 11967

Sachem Public Library

Neely McCahey, Director
150 Holbrook Road
Holbrook, NY 11741

ADDITIONAL ASSISTANCE

For information or assistance concerning the application, interested persons may contact the following:

Hon. Michelle L. Phillips
Secretary to the Commission
New York State Public Service
Commission Empire State Plaza,
Agency Building 3 Albany, New York
12223-1350
Phone: (518) 474-6530
Fax: (518) 474-9842
Email: secretary@dps.ny.gov

Further information is available at the Project website at www.sunrisewindny.com.

APRIL 2021**TO ALL OWNERS OF LAND THAT ABUT OR ARE WITHIN 500 FEET OF THE ROUTE OR POTENTIAL ROUTE ON WHICH ANY PORTION OF THE ONSHORE TRANSMISSION FACILITY PROPOSED IN SUNRISE WIND LLC'S PUBLIC SERVICE LAW ARTICLE VII APPLICATION PENDING BEFORE THE PUBLIC SERVICE COMMISSION:**

PLEASE TAKE NOTICE THAT, on December 9, 2020, pursuant to Article VII of the New York Public Service Law (the "PSL"), Sunrise Wind LLC (the "Applicant"), a 50/50 joint venture between Orsted North America Inc. and Eversource Investment LLC, filed an application (the "Application") with the New York State Public Service Commission (the "NYSPSC") for a Certificate of Environmental Compatibility and Public Need ("Certificate") to construct, operate, and maintain the Sunrise Wind New York Cable Project (the "Project"). The Applicant plans to file an amendment to its Application on or about April 12, 2021 (the "Amendment"). Your property has been identified as abutting, or as being within 500 feet of, a portion of the Project's known or potential route. Since you may be impacted by the Project, you are being provided with this notice to inform you about the Project and provide you with information on how to participate in the NYSPSC proceeding to consider the Application.

DESCRIPTION AND PROPOSED LOCATION OF THE PROJECT

In October 2019, the Applicant executed a 25-year Offshore Wind Renewable Energy Certificate ("OREC") contract related to the Sunrise Wind Farm ("SRWF") and the Project with the New York State Energy Research and Development Authority ("NYSERDA"). The Project is necessary to deliver the power generated by the SRWF, which will be located in federal waters on the Outer Continental Shelf ("OCS"), to New York's ("NYS") electric grid. The Project includes offshore and onshore transmission components within NYS that will interconnect at the existing Holbrook Substation, which is owned and operated by the Long Island Power Authority ("LIPA"). These transmission components are subject to NYSPSC review under PSL Article VII.

Power from the SRWF will be delivered to NYS's existing electric grid in the Town of Brookhaven, Suffolk County, New York via distinct Project segments: the submarine segment of the export cable (the "SRWEC"), which will be located in both federal and NYS waters (the NYS portion of the cable is referred to as the "SRWEC-NYS"); the terrestrial underground segment of the transmission cable (the "Onshore Transmission Cable"); a new Onshore Converter Station (the "OnCS-DC"); and the underground segment of interconnection cable from the OnCS-DC to the Holbrook Substation (the "Onshore Interconnection Cable"). The Onshore Transmission Cable, the OnCS-DC, and Onshore Interconnection Cable will be located in the Town of Brookhaven, Suffolk County, as depicted on the enclosed map.

The SRWEC-NYS is a 320 kilovolt ("kV") direct current ("DC") electric transmission cable that enters NYS waters at a point 3 nautical miles offshore from Fire Island and will consist of: (A) a submarine export cable bundle up to 6.2 miles in length that splits and reaches its landfall location on the eastern portion of the Smith Point County Park; and (B) a segment up to 1,575 feet of onshore, underground electric transmission cable to reach the Project's transition joint bays ("TJBs") located within the parking lot for the Smith Point County Park.

The transition of the SRWEC-NYS and Onshore Transmission Cable will occur at the TJBs. The Onshore Transmission Cable will consist of 1 320 kV underground DC transmission circuit up to 17.5 miles in length that will be located, as described below, within existing developed roadway rights-of-way ("ROW") to the extent practicable.

From the TJB, the Onshore Transmission Cable will run parallel to Fire Island Beach Road within the paved Smith Point County Park parking lot, crossing the William Floyd Parkway to a recreational area located to the west of William Floyd Parkway. The Onshore Transmission Cable will then be routed across the intracoastal waterway in a northwest direction to a paved parking lot within the Smith Point Marina along East Concourse Drive. From here, the Onshore Transmission Cable will be routed north and east along East Concourse Drive to the intersection at William Floyd Parkway. The Onshore Transmission Cable will then extend north along William Floyd Parkway to the intersection with Surrey Circle. The Onshore Transmission Cable will be routed along Surrey Circle and will continue north along Church Road crossing under the Long Island Rail Road (“LIRR”) to Mastic Boulevard. The Onshore Transmission Cable will travel west along Mastic Boulevard to the intersection with Francine Place and then turn north on Francine Place to the intersection with Montauk Highway.

The Onshore Transmission Cable will cross Montauk Highway to Revilo Avenue and will continue north along Revilo Avenue crossing Sunrise Highway and continuing north to the intersection with Victory Avenue. The Onshore Transmission Cable will continue west on Victory Avenue, crossing Carmans River, to Horseblock Road. The Onshore Transmission Cable will continue northwest along Horseblock Road to Manor Road. The Onshore Transmission Cable will turn north onto Manor Road and cross the LIRR to Long Island Avenue. The Onshore Transmission Cable will then be routed west along the Long Island Expressway (“LIE”) South Service Road and continue to Waverly Avenue where it will turn south to Long Island Avenue. The Onshore Transmission Cable will then follow Long Island Avenue west to Union Avenue to the OnCS–DC.

Power from the Project will be delivered to the NYS electric grid via the OnCS–DC. The purpose of the OnCS–DC is to support the Project’s interconnection to the existing electrical grid by transforming the Project’s voltage from 320 kV DC to 138 kV alternating current (“AC”). In turn, interconnection to the electric grid will occur at the existing Holbrook Substation, which is also located in the Town of Brookhaven, via the Onshore Interconnection Cable. The Onshore Interconnection Cable will consist of 2 138 kV AC underground circuits, approximately 1 mile in length, which will connect the OnCS–DC to the existing Holbrook Substation. The Onshore Interconnection Cable will be routed west along Union Avenue from the OnCS-DC and then continue north within utility owned or controlled properties to the existing Holbrook Substation in the Town of Brookhaven.

HOW TO REQUEST PARTY STATUS

Interested individuals or groups may apply for party status online by searching for Case 20-T-0617 on the NYPSC’s website (http://www.dps.ny.gov/New_Search.html) and then selecting the “Request for Party Status” button in the upper right corner of the page. Those persons that do not wish to register online can obtain a “Request for Party Status” form by calling the NYPSC at (518) 474-4520.

ACCESS TO ARTICLE VII FILING

An electronic copy of the Application and Amendment can be found by searching for Case 20-T-0617 on the NYPSC’s website (http://www.dps.ny.gov/New_Search.html). In addition, the Application and Amendment are available in the following local public libraries:

Brookhaven Free Library

Jaime Papandrea, Library Director
273 Beaver Dam Road
Brookhaven, NY 11719

Mastics-Moriches-Shirley Library

Kerri Rosalia, Library Director
407 William Floyd Pkwy
Shirley, NY 11967

Sachem Public Library
Neely McCahey, Director
150 Holbrook Road
Holbrook, NY 11741

ADDITIONAL ASSISTANCE

For information or assistance concerning the Application, interested persons may contact the NYPSC's Secretary at:

Hon. Michelle L. Phillips
Secretary to the Commission
New York State Public Service Commission
Empire State Plaza, Agency Building 3 Albany,
New York 12223-1350
Phone: (518) 474-6530
Fax: (518) 474--9842
Email: secretary@dps.ny.gov

Further Project and Applicant contact information is available at the Project website at www.sunrisewindny.com.

Appendix G: Notice of Intervenor Funding

PLEASE TAKE NOTICE that, pursuant to Public Service Law (PSL) § 122(5), an intervenor fund totaling \$100,000 has been established and is available to be used to defray specified expenses that will be incurred by municipal and other parties as they participate as intervenors in this proceeding. The purpose of the funds is to allow such parties to contribute to the development of a complete record leading to an informed decision in this case and foster broad public participation.

Initial requests for funds must be filed with the Secretary (secretary@dps.ny.gov) and submitted to the assigned Administrative Law Judge, with copies to other parties to this case, using the form provided on the Department of Public Service's website. The form can be accessed by going to www.dps.ny.gov/articlevii.htm, and clicking on "Request for Intervenor Funds." Requests must fully comply with the Commission's rules, which provide, at 16 NYCRR 85-2.4(d), that an application for intervenor funding contain:

- (1) a statement of the number of persons and the nature of the interests the requesting party represents;
- (2) a statement of the availability of funds from the resources of the requesting party and from other sources and of the efforts that have been made to obtain such funds;
- (3) if the requesting party represents owners or occupants of real property, the location of such real property in relation to the route proposed for the facility and any alternative route specified as reasonable in the application;
- (4) the amount of funds being sought;
- (5) to the extent possible, the name and qualifications of each expert to be employed;
- (6) if known, the name of any other party who may, or is intending to, employ such expert;
- (7) a detailed statement of the services to be provided by expert witnesses, consultants or others (and the basis for the fees requested), specifying how such services will contribute to a complete record leading to an informed decision as to the appropriateness of the facility and route;
- (8) a statement as to the result of any effort made to encourage the applicant to perform any proposed studies or evaluations and the reason it is believed that an independent study is necessary; and

(9) a copy of any contract or agreement or proposed contract or agreement with each expert witness, consultant or other person.

Applicants for intervenor funding must be parties to this case. Once the Project's Article VII application is filed, a new docket will be opened and interested persons can choose to subscribe to a service list, become a party to the case, or monitor the case via the NYS PSC website. More information and links to the service list and party status forms will be found on the Project website (www.sunrisewindny.com) once the docket is established. Requests to be added to the service list or for party status can be filed anytime while the docket remains open with the NYS PSC.