

April 12, 2021

677 BROADWAY, SUITE 1101
ALBANY, NEW YORK 12207
518.427.9700

JOHN T. McMANUS
MEMBER
DIRECT: 518.701.2734
FAX: 518.427.0235
JMCMANUS@HARRISBEACH.COM

VIA ELECTRONIC FILING

Hon. Michelle L. Phillips
Secretary to the Commission
New York State Public Service Commission
3 Empire State Plaza
Albany, NY 12223-1350

RE: Case 20-T-0617: Application of Sunrise Wind LLC for a Certificate of Environmental Compatibility and Public Need for the Construction of Up to 6.2 Miles (320 kilovolt [kV]) of Direct Current (DC) Submarine Export Cable from the New York State Territorial Waters Boundary to the Smith Point County Park on Fire Island in the Town of Brookhaven in Suffolk County and Up to 17.5 Miles (320 kV) of Onshore Transmission Cable from the Landfall at Fire Island to a New Onshore Converter Station in the Town of Brookhaven and Up to 1 Mile (138 kV) of Alternating Current (AC) Onshore Interconnection Cable Connecting to the Existing Holbrook Substation in the Town of Brookhaven in Suffolk County

Dear Secretary Phillips:

On December 9, 2020, Sunrise Wind LLC (“Sunrise Wind”) filed an application (the “Application”) with the New York State Public Service Commission (the “Commission”) pursuant to Public Service Law (“PSL”) Article VII to secure a Certificate of Environmental Compatibility and Public Need (“CECPN”) to construct, operate, and maintain the Sunrise Wind New York Cable Project (the “Project”).¹ On February 28, 2021, you issued a letter in this proceeding identifying certain deficiencies that need to be addressed before the Application can be deemed in compliance with PSL Article VII.² In addition, since the Application was filed, Sunrise Wind has made certain modifications to the Project (e.g., a route refinement and site selection). As described in more detail below, enclosed for filing in this proceeding, please find Sunrise Wind’s redacted

¹ Case 20-T-0617, *Application of Sunrise Wind LLC for a Certificate of Environmental Compatibility and Public Need for the Construction of Up to 6.2 Miles (320 kilovolt [kV]) of Direct Current (DC) Submarine Export Cable from the New York State Territorial Waters Boundary to the Smith Point County Park on Fire Island in the Town of Brookhaven in Suffolk County and Up to 17.5 Miles (320 kV) of Onshore Transmission Cable from the Landfall at Fire Island to a New Onshore Converter Station in the Town of Brookhaven and Up to 1 Mile (138 kV) of Alternating Current (AC) Onshore Interconnection Cable Connecting to the Existing Holbrook Substation in the Town of Brookhaven in Suffolk County*, 01b_Sunrise Wind LLC Article VII Application with Exhibits A and B (Filed Dec. 9, 2020).

² Case 20-T-0617, *supra*, Letter from Secretary Phillips to Messrs. McManus, Mix, and Bellis Regarding Application Deficiencies (Issued Feb. 8, 2021) (the “Deficiency Letter”).

narrative responses to the items raised in the Deficiency Letter (the “Deficiency Response”) and a redacted version of the amendment to the Application (the “Amended Application”).

The Deficiency Response includes individual, narrative responses to each item identified in the Deficiency Letter.³ Because Sunrise Wind was in the process of amending the Application to reflect recent Project decisions at the time the Deficiency Letter was issued and to ensure a complete evidentiary record, Sunrise Wind incorporated much of the information requested in the Deficiency Letter in the revised Exhibits and Appendices in the Amended Application listed below. As a result, each individual narrative response to the Deficiency Letter either includes the substantive information requested or directs the reader to the relevant, revised Exhibit or Appendix.

The Amended Application reflects certain Project decisions made by Sunrise Wind that necessitate global updates to the Application, including, but not limited to:

- A route refinement for the Onshore Transmission Cable to utilize Victory Avenue in lieu of Montauk Highway at the Carmans River crossing;
- A route refinement for the Onshore Transmission Cable to utilize Surrey Circle and Church Road in lieu of William Floyd Parkway near the Long Island Rail Road crossing;
- The selection of the Union Avenue South Site as the Onshore Converter Station location;
- Route refinements for the Onshore Interconnection Cable to reflect the selection of the Union Avenue South Site and to utilize Union Avenue and existing utility-owned and controlled right-of-way;
- The determination that the Peconic Avenue Route Alternative for the Onshore Transmission Cable route is not reasonable; and
- Achieving the full 924 megawatts (“MWs”) of generation capacity from the Project rather than the previously disclosed 880 MWs, consistent with the governing agreement with the New York State Energy Research and Development Authority (“NYSERDA”).⁴

These Project decisions and associated discussions have been incorporated into the Amended Application. A list of the Revised Exhibits and Appendices filed with the Amended

³ Enclosed as Attachment 1 is a Table of Abbreviations that defines the terms used throughout the Deficiency Response.

⁴ Please note that Deficiency Response 22 includes appropriate New York State Independent System Operator, Inc. (“NYISO”) approvals for this modification.

Application that incorporate these post-filing Project design decisions is provided in the table below. For ease of review, Sunrise Wind prepared both clean and redline revised Exhibits and Appendices and encloses both versions of each revised Exhibit and Appendix for filing.

Application Reference	Documents in Amended Application	Description of Updates
Exhibit 2 – Location of Facilities	<ul style="list-style-type: none"> Clean, Revised Exhibit 2, including Revised Figures 2.3-1, 2.3-2, 2.3-3, 2.3-4, and 2.3-5; Redlined Exhibit 2, with figures listed above 	Reflects route refinements and selection of site for Onshore Converter Station and reflects information solicited in Deficiency Letter.
Exhibit 3 – Alternatives	<ul style="list-style-type: none"> Clean, Revised Exhibit 3, including Revised Figures 3.4-1, and 3.6-1; Redlined Exhibit 3, with figures listed above 	Reflects route refinements, selection of site for Onshore Converter Station, and description of alternatives and reflects information solicited in Deficiency Letter.
Exhibit 4 – Environmental Impact	<ul style="list-style-type: none"> Clean, Revised Exhibit 4, including Revised Figures 4.2-1, 4.2-2, 4.2-3, 4.2-4, 4.3-1, 4.4-1, 4.5-1, 4.5-2, 4.5-3, 4.6-1, 4.7-1, 4.7-2, 4.7-3, and 4.12-1; Redlined Exhibit 4, with figures listed above 	Reflects route refinements and selection of site for Onshore Converter Station and reflects information solicited in Deficiency Letter.
Exhibit 5 – Design Drawings	<ul style="list-style-type: none"> Clean, Revised Exhibit 5, including Revised Figures 5.3-3, 5.3-4, and 5.3-5; Redlined Exhibit 5, with figures listed above 	Reflects route refinements and selection of site for Onshore Converter Station and reflects information solicited in Deficiency Letter.
Exhibit 7 – Local Ordinances	<ul style="list-style-type: none"> Clean, Revised Exhibit 7; Redlined Exhibit 7 	Reflects route refinements and selection of site for Onshore Converter Station and reflects information solicited in Deficiency Letter.
Exhibit 8 – Other Pending Filings	<ul style="list-style-type: none"> Clean, Revised Exhibit 8; Redlined Exhibit 8 	Reflects route refinements.
Exhibit 9 – Cost of Proposed Facility	<ul style="list-style-type: none"> Clean, Revised Exhibit 9 (Redacted);⁵ Redlined Exhibit 9 (Redacted) 	Reflects information solicited in Deficiency Letter.
Exhibit E-1 – Description of Proposed Line	<ul style="list-style-type: none"> Clean, Revised Exhibit E-1, including new Figures E-1.2-1, E-1.2-2, E-1.2-3; Redlined Exhibit E-1, with figures listed above 	Reflects route refinements and reflects information solicited in Deficiency Letter.
Exhibit E-2 – Other Facilities	<ul style="list-style-type: none"> Clean, Revised Exhibit E-2; Redlined Exhibit E-2 	Reflects selection of site for the Onshore Converter Station location.
Exhibit E-3 – Underground Construction	<ul style="list-style-type: none"> Clean, Revised Exhibit E-3; Redlined Exhibit E-3 	Reflects route refinements.
Exhibit E-4 Engineering Justification	<ul style="list-style-type: none"> Clean, Revised Exhibit E-4 (Redacted);⁶ Redlined Exhibit E-4 (Redacted) 	Reflects information solicited in Deficiency Letter.
Exhibit E-5 – Effect on Communications	<ul style="list-style-type: none"> Clean, Revised Exhibit E-5, including Revised Figure E-5.2-1; 	Reflects route refinements and selection of site for Onshore Converter Station and reflects

⁵ Simultaneous with the filing of this Amended Application, Sunrise Wind is filing confidential versions of the redline and clean Addendum with the Administrative Law Judges in this proceeding under separate cover.

⁶ Simultaneous with the filing of this Amended Application, Sunrise Wind is filing confidential versions of the redline and clean Addendum with the Administrative Law Judges in this proceeding under separate cover.

Application Reference	Documents in Amended Application	Description of Updates
	<ul style="list-style-type: none"> Redlined Exhibit E-5, with figure listed above 	information solicited in Deficiency Letter.
Exhibit E-6 – Effect on Transportation	<ul style="list-style-type: none"> Clean, Revised Exhibit E-6, including Revised Figure E-6.2-1; Redlined Exhibit E-6, with figure listed above 	Reflects route refinements and selection of site for Onshore Converter Station.
Appendix 1-A – Public Involvement Plan	<ul style="list-style-type: none"> Clean, Updated Appendix 1-A; Redlined Appendix 1-A 	Reflects route refinements, selection of site for Onshore Converter Station, and outreach and notices conducted after filing Application.
Appendix 1-B – Agency Outreach and Correspondence	<ul style="list-style-type: none"> Clean, Updated Appendix 1-B; Redlined Appendix 1-B 	Reflects route refinements, selection of site for Onshore Converter Station, and outreach conducted after filing Application.
Appendix 4-B – Visual Resources Assessment	<ul style="list-style-type: none"> Clean, Revised Appendix 4-B; Redlined Appendix 4-B 	Reflects selection of site for the Onshore Converter Station location.
Appendix 4-C – Onshore Aboveground Historic Properties Report	<ul style="list-style-type: none"> Clean, Revised Appendix 4-C; Redlined Appendix 4-C 	Reflects selection of site for the Onshore Converter Station location.
Appendix 4-D – Terrestrial Archaeology Report	<ul style="list-style-type: none"> Addendum to Appendix 4-D (Redacted)⁷ 	Reflects route refinements.
Appendix 4-E – Onshore Ecological Report	<ul style="list-style-type: none"> Addendum to Appendix 4-E 	Reflects route refinements.
Appendix 4-F – Preliminary Invasive Species Management Plan	<ul style="list-style-type: none"> Clean, Revised Appendix 4-F; Redlined Appendix 4-F 	Reflects route refinements.
Appendix 4-I – Onshore Acoustic Assessment	<ul style="list-style-type: none"> Clean, Revised Appendix 4-I; Redlined Appendix 4-I 	Reflects route refinements and selection of site for Onshore Converter Station.
Appendix 4-J – Magnetic Field Assessment in New York	<ul style="list-style-type: none"> Clean, Revised Appendix 4-J; Redlined Appendix 4-J 	Reflects route refinements and selection of site for Onshore Converter Station.

In addition to the revisions noted in the above revised Exhibits and Appendices, enclosed as Attachment 2 is Revised Figure 1 to Appendices 4-A and 6-A, which contains a Project overview map showing the refined Project route and selection of the Union Avenue South Site. Since Revised Figure 1 was the only modification required to Appendices 4-A and 6-A, it is enclosed with this cover letter in lieu of filing full revised appendices.

As is required by the Deficiency Letter, the Deficiency Response will be served in accordance with PSL §§ 122 (2) (a) and (c) and 16 NYCRR § 85-2.10 (a). Given the global updates reflected in the Amended Application, Sunrise Wind is serving the clean version of the Amended Application with the Deficiency Response. To that end, enclosed please find:

⁷ Simultaneous with the filing of this Amended Application, Sunrise Wind is filing confidential versions of the redline and clean Addendum with the Administrative Law Judges in this proceeding under separate cover.

- Attachment 3: An amended Service List⁸ listing the persons and entities who will be served with the Deficiency Response and Amended Application on the same date as this electronic filing (the “Amended Service List”).⁹ An affidavit(s) of service confirming service of the Deficiency Response and Amended Application on all entities and individuals listed on the Amended Service List will be filed when it becomes available.
- Attachment 4: An amended Notice of Filing regarding the Amended Application that will be served on each owner of property that abuts the Project’s route on the same date as this electronic filing (the “Amended Notice of Filing”). An affidavit(s) of service confirming service of the Amended Notice of Filing on each owner of property that abuts the Project’s route will be filed when it becomes available.

Sunrise Wind published notice of the Amended Application (print and digital) in the following newspapers of general circulation in the areas through which the Project will pass for two consecutive weeks prior to making this filing pursuant to PSL § 122 (2) (b) and 16 NYCRR § 85-2.10 (c): *Suffolk Times*, *Village Beacon Record*, *South Shore Press*, *The Tide of Moriches and Manorville*, *Long Island Advance*, and *Neighbor Newspaper Holtsville*. Upon receipt of affidavits of publication from these newspapers, Sunrise Wind will file them with your office.¹⁰

Finally, as noted above, Sunrise Wind is filing a request for protection of certain confidential information in the Deficiency Response and Amended Application and an unredacted version of each under separate cover with the Administrative Law Judges assigned to this proceeding pursuant to Public Officers Law §§ 86, 86, and 89 and 16 NYCRR § 6-1.

⁸ A redline of the original Service List filed with the Application and the clean Amended Service List are enclosed for reference.

⁹ Courtesy copies of the Deficiency Response and Amended Application will be provided in paper and electronic formats to the Department of Public Service (the “Department”) and Department of Environmental Conservation. Additional courtesy copies will be provided to any other State agency or party upon request.

¹⁰ The Deficiency Letter (Item No. 2) noted that Sunrise Wind had not yet filed affidavits of service confirming notice of the Application was properly provided. Enclosed as Attachment 5 find: (1) an Affidavit of Service confirming service of the Application on all entities and individuals listed on the December 9, 2020 Service List provided in the Application; (2) an Affidavit of Service confirming that a Notice of Filing regarding the Application was mailed via first class mail to the persons and/or entities at the addresses listed in Exhibit A thereto; (3) Affidavits of Publication confirming that Sunrise Wind published notice of the Application in newspapers of general circulation in all the areas through which the Project will pass for two consecutive weeks prior to filing the Application, including, but not limited to: *Newsday (Suffolk County)*, *South Shore Record*, *Long Island Business News*, *South Bay’s Neighborhood Newspaper*. Additional notices were published in the *Long Island Advance*, the *Suffolk Times*, *The Tide of Moriches and Manorville*, and *The Village Beacon Record*; and (4) pursuant to PSL § 122 (5) (a) and 16 NYCRR § 85-2.4 (a) (2), an Affidavit of Service confirming that an intervenor check in the amount of \$100,000 was provided to the Director of the Department’s Office of Finance and Budget.

Hon. Michelle L. Phillips
April 12, 2021
Page 6

HARRIS BEACH PLLC
ATTORNEYS AT LAW

If you have any questions about this filing, please contact me directly. Thank you for your continuing attention in this matter.

Respectfully Submitted,

HARRIS BEACH PLLC

/s/ John T. McManus

John T. McManus

Enclosures

cc: Amended Service List (*via overnight mail*)
Party List (*via electronic mail and DMM electronic notification*)
Marvin Bellis, Esq., Eversource Energy (*via electronic mail*)

Attachment 1

**SUNRISE WIND LLC
SUNRISE WIND NEW YORK CABLE PROJECT**

TABLE OF ABBREVIATIONS FOR THE DEFICIENCY RESPONSE

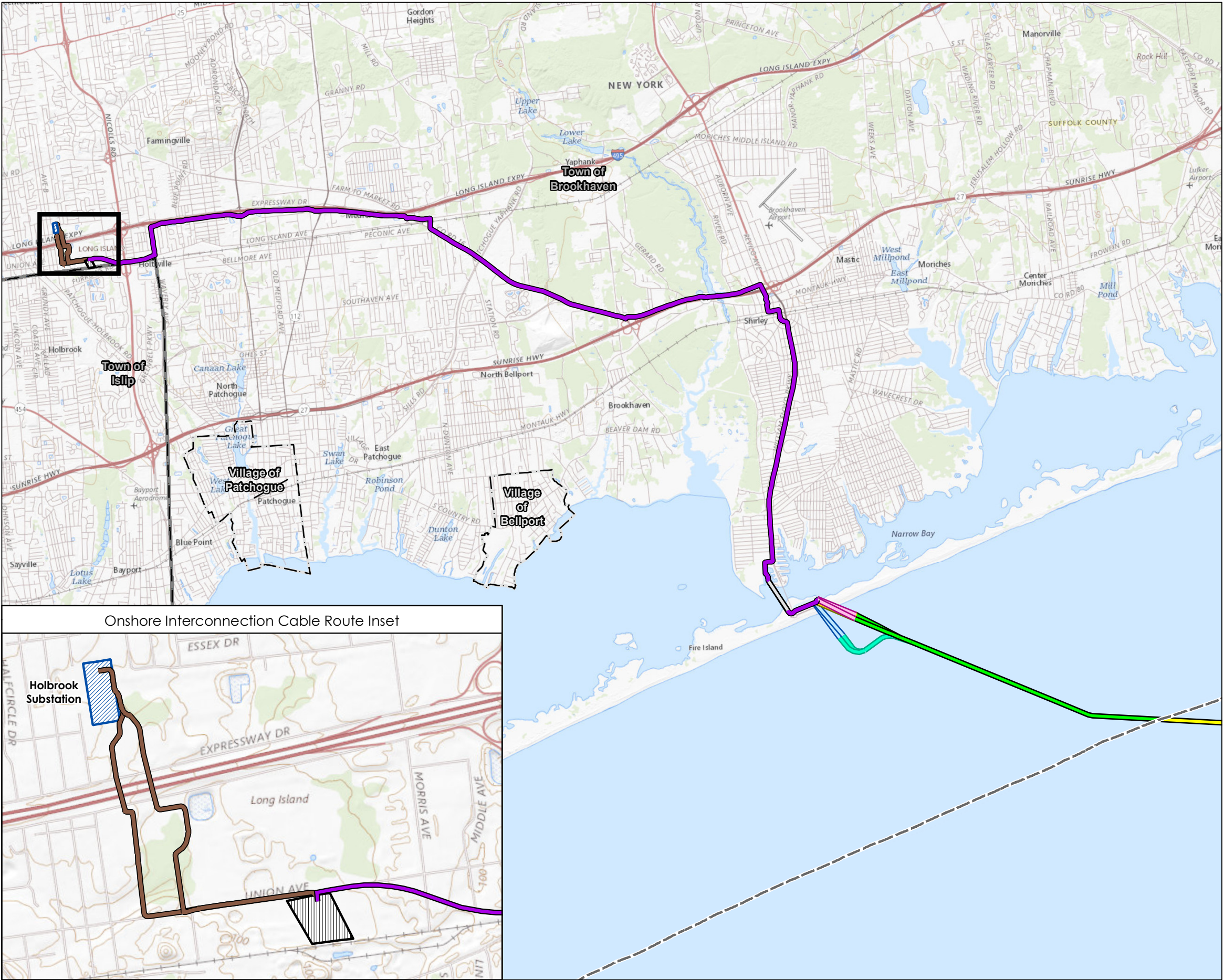
This page intentionally left blank.

Acronyms and Abbreviations

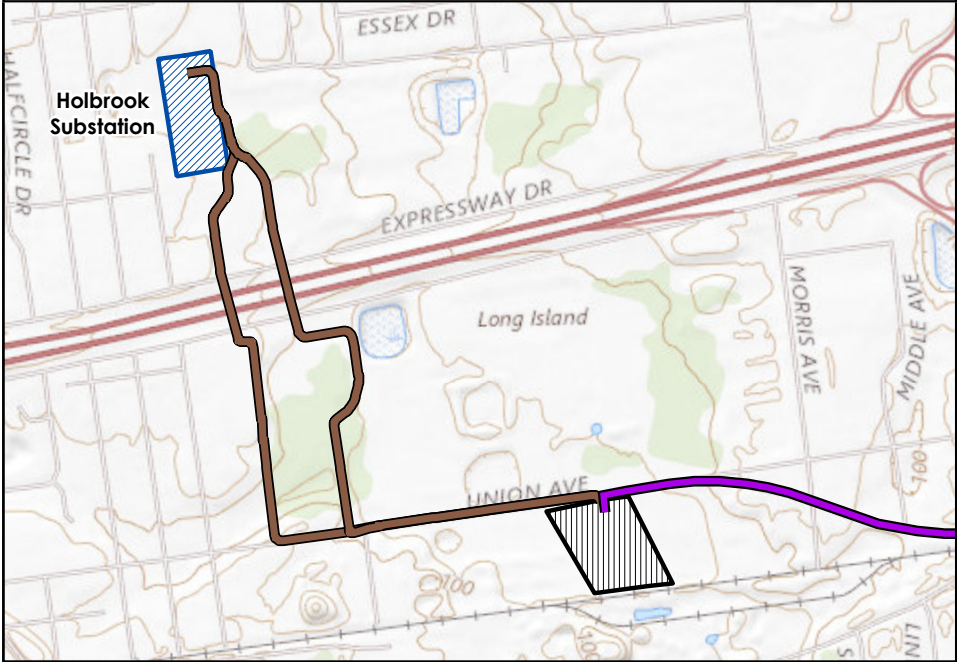
Applicant	Sunrise Wind LLC
BIWF	Block Island Wind Farm
CFE	controlled flow excavation
cm	centimeter(s)
Code	Town of Brookhaven Code
DC	direct current
EFH	essential fish habitat
EM&CP	Environmental Management and Construction Plan
ft	feet
HDD	horizontal directional drill
ICW	Intracoastal Waterway
in	inch(es)
IVM	Integrated Vegetation Management
km	kilometer(s)
LIE	Long Island Expressway
m	meter(s)
mg/l	milligrams/liter
mi	mile(s)
NWR	National Wildlife Refuge
NYCRR	New York Codes, Rules and Regulations
NYISO	New York Independent System Operator, Inc.
NYS	New York State

O&M	operation and maintenance
OC	Operating Committee
OnCS–DC	Onshore Converter Station–Direct Current
Project	Sunrise Wind New York Cable Project
PSL	New York Public Service Law
QP	queue position
RTE	rare, threatened, and endangered species
ROW	right-of-way
SAV	submerged aquatic vegetation
SFWF	South Fork Wind Farm
SRIS	System Reliability Impact Study
SRWEC–NYS	Sunrise Wind Export Cable–New York State SWPPP
SWPPP	Stormwater Pollution Prevention Plan
TJB	transition joint bay
TSS	total suspended sediments

Attachment 2



Onshore Interconnection Cable Route Inset



Revised Figure 1
Project Overview

Sunrise
Wind

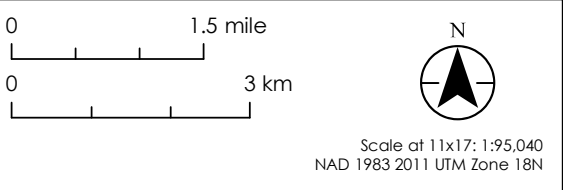
Powered by
Ørsted &
Eversource

Legend

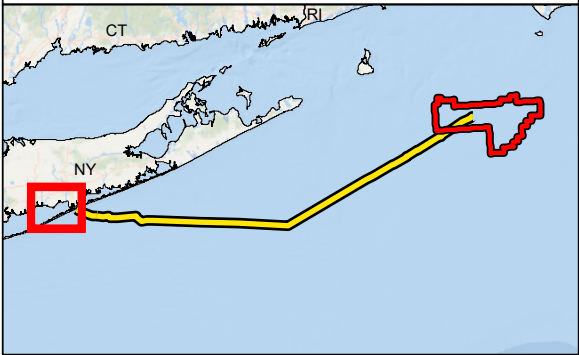
- Sunrise Wind Farm (SRWF)
- Sunrise Wind Export Cable (SRWEC-OCS)
- Sunrise Wind Export Cable (SRWEC-NYS)
- SRWEC-NYS (Western Landfall Option)
- Landfall HDD A
- Landfall HDD B
- Landfall HDD C
- Intracoastal Waterway HDD (ICW HDD)
- Onshore Transmission Cable
- LIE Service Road Route
- Union Avenue Site
- Onshore Interconnection Cable Route
- Holbrook Substation
- 3-Nautical Mile State Water Boundary
- Village Boundary
- Town Boundary

- Notes**
- 1. SRWEC route will have one landfall location.
 - 2. The cable route centerline and trenchless crossing work areas are indicative and subject to final engineering design.
- Sources**
- Base map: USGS The National Map

Date	3/1/2021
Project Number	2028113199
Prepared By	PWB
Reviewed By	LJ



REFERENCE MAP



Attachment 3

SUNRISE WIND LLC
SUNRISE WIND NEW YORK CABLE PROJECT

REVISED SERVICE LIST

This page intentionally left blank.

Case 20-T-0617

SERVICE LIST

County and Local Government

Suffolk County

Steven Bellone, County Executive*
H. Lee Dennison Bldg
100 Veterans Memorial Highway
Hauppauge, NY 11788

Town of Brookhaven

Edward P. Romaine, Town Supervisor*
1 Independence Hill
Farmingville, NY 11738

New York State Agencies

Public Service Commission

Michelle L. Phillips, Secretary
Empire State Plaza
Agency Building 3
Albany, NY 12223-1350

**Department of
Environmental Conservation**

Basil Seggos, Commissioner
625 Broadway
Albany, NY 12233-1011

Department of Economic Development

Eric Gertler, Acting Commissioner*
633 Third Avenue, Floor 37
New York, NY 10017

**Department of
Agriculture and Markets**

Richard A. Ball, Commissioner
10B Airline Drive
Albany, NY 12235

Department of State

Rossana Rosado, Secretary of State*
One Commerce Plaza
99 Washington Avenue
Albany, NY 12231

**Office of Parks, Recreation
and Historic Preservation**

Erik Kulleseid, Commissioner*
625 Broadway
Albany, New York 12207

Department of Transportation

Marie Therese Dominguez, Esq.,
Commissioner*
50 Wolf Road
Albany, NY 12232

Office of General Services

RoAnn M. Destito, Commissioner*
Coming Tower
Empire State Plaza, 36th Floor
Albany, NY 12242

New York State Senate

1st Senate District

Senator Anthony Palumbo*
28 North Country Road, Suite 203
Mount Sinai, NY 11766

3rd Senate District

Senator Alexis Weik*
90-B West Main Street
Patchogue, NY 11772

1st Congressional District

Congressman Lee Zelden*
31 Oak Street, Suite 20
Patchogue, NY 11772

New York State Assembly

1st Assembly District

Fred W. Thiele, Jr. Assemblyman
3350 Noyac Road, Building B, Suite 1
Sag Harbor, NY 11963

3rd Assembly District

Joe DeStefano, Assemblyman
3245 Route 112, Building 2, Suite 6
Medford, NY 11763

5th Assembly District

Doug Smith, Assemblyman*
991 Main Street, Suite 202
Holbrook, NY 11741

Local Libraries

Brookhaven Free Library

Jaime Papandrea, Library Director*
273 Beaver Dam Road
Brookhaven, NY 11719

Mastics-Moriches-Shirley Library

Kerri Rosalia, Library Director*
407 William Floyd Pkwy
Shirley, NY 11967

Sachem Public Library

Neely McCahey, Director
150 Holbrook Road
Holbrook, NY 11741

Additional Entities

Suffolk County, Commissioner of Economic Development & Planning

Natalie Wright, Commissioner*
H. Lee Dennison Building, 11th floor
100 Veterans Memorial Highway
Hauppauge, NY 11788

Suffolk County, Department of Public Works

Joe Brown, P.E., Commissioner
335 Yaphank Avenue
Yaphank, NY 11980

Suffolk County, Department of Parks

Jason Smagin, Acting Commissioner*
P.O. Box 144
West Sayville, NY 11796

Suffolk County, Planning Commission

Andrew Freleng, Chief Planner
H. Lee Dennison Building, 11th floor
100 Veterans Memorial Highway
Hauppauge, NY 11788

Suffolk County, Economic Development Corporation

Jonathan Keyes, Executive Director & CEO*
H. Lee Dennison Building, 11th floor
100 Veterans Memorial Highway
Hauppauge, NY 11788

Suffolk County Legislature

Vacant, County Legislator*
1120 Montauk Highway
Suite G
Mastic, NY 11950

Suffolk County Legislature

Robert Calarco, County Legislator*
90 W Main Street
Suite 2N
Patchogue, NY 11772

Suffolk County

Lisa Black, Deputy County Executive*
H. Lee Dennison Bldg
100 Veterans Memorial Highway
Hauppauge, NY 11788

Suffolk County, Economic Development Corporation

Lisa Broughton, Deputy Executive Director & CFO*
H. Lee Dennison Building, 11th floor
100 Veterans Memorial Highway
Hauppauge, NY 11788

Suffolk County, Department of Public Works

Philip Berdolt, Deputy Commissioner
335 Yaphank Avenue
Yaphank, NY 11980

Town of Brookhaven

Matthew Miner, Chief of Operations*
1 Independence Hill
Farmingville, NY 11738

Town of Brookhaven, Planning & Environmental and Land Management

Beth Reilly, Commissioner*
1 Independence Hill
Farmingville, NY 11738

Town of Brookhaven, Highway Department

Daniel P. Losquadro, Superintendent*
1140 Old Town Road
Coram, NY 11727

Town of Brookhaven, District 5

Neil Foley, Councilman*
1 Independence Hill
Farmingville, NY 11738

**Town of Brookhaven, Planning &
Environmental and Land Management**

Michelle Dibrita, Deputy Commissioner*
1 Independence Hill
Farmingville, NY 11738

**Town of Brookhaven, Economic
Development & Industrial Development
Agency**

Lisa Mulligan, Director & CEO*
1 Independence Hill
Farmingville, NY 11738

**Department of
Environmental Conservation**

Carrie Meek-Gallagher, DEC Region 1*
50 Circle Road
Stony Brook, NY 11790

Long Island Power Authority

Thomas Falcone, CEO*
333 Earle Ovington Boulevard
Uniondale, NY 11553

New York Power Authority

Gil C. Quioniones, President & CEO*
123 Main Street
White Plains, NY 10601

Town of Brookhaven, District 6

Dan Panico, Councilman*
1 Independence Hill
Farmingville, NY 11738

Town of Brookhaven, District 4

Michael Loguercio, Councilman*
1 Independence Hill
Farmingville, NY 11738

Town of Brookhaven, Town Attorney

Annette Eadersto
1 Independence Hill
Farmingville, NY 11738

Office of Governor Cuomo

Melisa DeRosa, Secretary to the Governor*
New York State Capital Building
Albany, NY 12224

NYSERDA

Doreen Harris, President & CEO*
17 Columbia Circle
Albany, NY 12203

PSEG-Long Island

Daniel Eichhorn, President & COO*
175 E. Old Country Road
Hicksville, NY 11801

**Niagara Mohawk Power Corporation d/b/a
National Grid**

John Bruckner, President*
One MetroTech Center
Brooklyn, NY 11201

MTA - Long Island Rail Road

Phillip Eng, President*

Jamaica Station

Jamaica, NY 11435

**National Park Service, Fire Island National
Seashore**

Alex Romero, Park Superintendent*

120 Laurel Street

Patchogue, NY 11772

**United States Fish and Wildlife Service,
Wertheim National Wildlife Refuge**

Michelle Potter*

340 Smith Street

Shirley, NY 11967

**United States Environmental Protection
Agency**

Patrick Bird, Region 1*

5 Post Office Square

Suite 100

Boston, MA 02109

**Building and Construction Trades Council
of Nassau & Suffolk Counties**

Matthew Aracich, President*

300 Motor Parkway, Suite 200

Hauppauge, NY 11788

IBEW Local 25

John Guadagno, President*

370 Vanderbilt Motor Parkway

Hauppauge, NY 11788

Long Island Federation of Labor, AFL-CIO

Roger Clayman, Executive Director*

390 Rabro Drive

Hauppauge, NY 11788

Town of Islip

Angie Carpenter, Town Supervisor*

655 Main Street

Islip, NY 11751

* Denotes that the individual/entity will be provided an electronic copy of the Article VII application on a USB drive.

**SUNRISE WIND LLC
SUNRISE WIND NEW YORK CABLE PROJECT**

REVISED SERVICE LIST

This page intentionally left blank.

SERVICE LIST

County and Local Government

Suffolk County

Steven Bellone, County Executive*
H. Lee Dennison Bldg
100 Veterans Memorial Highway
Hauppauge, NY 11788

Town of Brookhaven

Edward P. Romaine, Town Supervisor*
1 Independence Hill
Farmingville, NY 11738

New York State Agencies

Public Service Commission

Michelle L. Phillips, Secretary
Empire State Plaza
Agency Building 3
Albany, NY 12223-1350

**Department of
Environmental Conservation**

Basil Seggos, Commissioner
625 Broadway
Albany, NY 12233-1011

Department of Economic Development

Eric Gertler, Acting Commissioner*
633 Third Avenue, Floor 37
New York, NY 10017

**Department of
Agriculture and Markets**

Richard A. Ball, Commissioner
10B Airline Drive
Albany, NY 12235

Department of State

Rossana Rosado, Secretary of State*
One Commerce Plaza
99 Washington Avenue
Albany, NY 12231

**Office of Parks, Recreation
and Historic Preservation**

Erik Kulleseid, Commissioner*
625 Broadway
Albany, New York 12207

Department of Transportation

Marie Therese Dominguez, Esq.,
Commissioner*
50 Wolf Road
Albany, NY 12232

Office of General Services

RoAnn M. Destito, Commissioner*
Coming Tower
Empire State Plaza, 36th Floor
Albany, NY 12242

New York State Senate

1st Senate District

Senator ~~Kenneth P. LaValle~~Anthony
Palumbo*
28 North Country Road, Suite 203
Mount Sinai, NY 11766

3rd Senate District

Senator ~~Monica R. Martinez~~Alexis Weik*
90-B West Main Street
Patchogue, NY 11772

1st Congressional District

Congressman Lee Zelden*
31 Oak Street, Suite 20
Patchogue, NY 11772

New York State Assembly

1st Assembly District

Fred W. Thiele, Jr. Assemblyman
3350 Noyac Road, Building B, Suite 1
Sag Harbor, NY 11963

3rd Assembly District

Joe DeStefano, Assemblyman
3245 Route 112, Building 2, Suite 6
Medford, NY 11763

5th Assembly District

Doug Smith, Assemblyman*
991 Main Street, Suite 202
Holbrook, NY 11741

Local Libraries

Brookhaven Free Library

Jaime Papandrea, Library Director*
273 Beaver Dam Road
Brookhaven, NY 11719

Mastics-Moriches-Shirley Library

Kerri Rosalia, Library Director*
407 William Floyd Pkwy
Shirley, NY 11967

Sachem Public Library

Neely McCahey, Director
150 Holbrook Road
Holbrook, NY 11741

Additional Entities

Suffolk County, Commissioner of Economic Development & Planning

Natalie Wright, Commissioner*
H. Lee Dennison Building, 11th floor
100 Veterans Memorial Highway
Hauppauge, NY 11788

Suffolk County, Department of Public Works

Joe Brown, P.E., Commissioner
335 Yaphank Avenue
Yaphank, NY 11980

Suffolk County, Department of Parks

Jason Smagin, Acting Commissioner*
P.O. Box 144
West Sayville, NY 11796

Suffolk County, Planning Commission

Andrew Freleng, Chief Planner
H. Lee Dennison Building, 11th floor
100 Veterans Memorial Highway
Hauppauge, NY 11788

Suffolk County, Economic Development Corporation

Jonathan Keyes, Executive Director & CEO*
H. Lee Dennison Building, 11th floor
100 Veterans Memorial Highway
Hauppauge, NY 11788

Suffolk County Legislature

~~Rudy Suderman~~ Vacant, County Legislator*
1120 Montauk Highway
Suite G
Mastic, NY 11950

Suffolk County Legislature

Robert Calarco, County Legislator*
90 W Main Street
Suite 2N
Patchogue, NY 11772

Suffolk County

Lisa Black, Deputy County Executive*
H. Lee Dennison Bldg
100 Veterans Memorial Highway
Hauppauge, NY 11788

Suffolk County, Economic Development Corporation

Lisa Broughton, Deputy Executive Director & CFO*
H. Lee Dennison Building, 11th floor
100 Veterans Memorial Highway
Hauppauge, NY 11788

Suffolk County, Department of Public Works

Philip Berdolt, Deputy Commissioner
335 Yaphank Avenue
Yaphank, NY 11980

Town of Brookhaven

Matthew Miner, Chief of Operations*
1 Independence Hill
Farmingville, NY 11738

Town of Brookhaven, Planning & Environmental and Land Management

Beth Reilly, Commissioner*
1 Independence Hill
Farmingville, NY 11738

Town of Brookhaven, Highway Department

Daniel P. Losquadro, Superintendent*
1140 Old Town Road
Coram, NY 11727

Town of Brookhaven, District 5

Neil Foley, Councilman*
1 Independence Hill
Farmingville, NY 11738

**Town of Brookhaven, Planning &
Environmental and Land Management**

Michelle Dibrita, Deputy Commissioner*
1 Independence Hill
Farmingville, NY 11738

**Town of Brookhaven, Economic
Development & Industrial Development
Agency**

Lisa Mulligan, Director & CEO*
1 Independence Hill
Farmingville, NY 11738

**Department of
Environmental Conservation**

Carrie Meek-Gallagher, DEC Region 1*
50 Circle Road
Stony Brook, NY 11790

Long Island Power Authority

Thomas Falcone, CEO*
333 Earle Ovington Boulevard
Uniondale, NY 11553

New York Power Authority

Gil C. Quioniones, President & CEO*
123 Main Street
White Plains, NY 10601

Town of Brookhaven, District 6

Dan Panico, Councilman*
1 Independence Hill
Farmingville, NY 11738

Town of Brookhaven, District 4

Michael Loguercio, Councilman*
1 Independence Hill
Farmingville, NY 11738

Town of Brookhaven, Town Attorney

Annette Eadersto
1 Independence Hill
Farmingville, NY 11738

Office of Governor Cuomo

~~Rajiv Shah, Assistant Counsel for Energy and
Environment*~~

Melisa DeRosa, Secretary to the Governor*

New York State Capital Building
Albany, NY 12224

NYSERDA

Doreen Harris, ~~Acting~~ President & CEO*
17 Columbia Circle
Albany, NY 12203

PSEG-Long Island

Daniel Eichhorn, President & COO*
175 E. Old Country Road
Hicksville, NY 11801

**Niagara Mohawk Power Corporation d/b/a
National Grid**

John Bruckner, President*
One MetroTech Center
Brooklyn, NY 11201

MTA - Long Island Rail Road

Phillip Eng, President*

Jamaica Station

Jamaica, NY 11435

**National Park Service, Fire Island National
Seashore**

Alex Romero, Park Superintendent*

120 Laurel Street

Patchogue, NY 11772

**United States Fish and Wildlife Service,
Wertheim National Wildlife Refuge**

Michelle Potter*

340 Smith Street

Shirley, NY 11967

**United States Environmental Protection
Agency**

Patrick Bird, Region 1*

5 Post Office Square

Suite 100

Boston, MA 02109

**Building and Construction Trades Council
of Nassau & Suffolk Counties**

Matthew Aracich, President*

300 Motor Parkway, Suite 200

Hauppauge, NY 11788

IBEW Local 25

John Guadagno, President*

370 Vanderbilt Motor Parkway

Hauppauge, NY 11788

Long Island Federation of Labor, AFL-CIO

Roger Clayman, Executive Director*

390 Rabro Drive

Hauppauge, NY 11788

Town of Islip

Angie Carpenter, Town Supervisor*

655 Main Street

Islip, NY 11751

* Denotes that the individual/entity will be provided an electronic copy of the Article VII application on a USB drive.

Attachment 4

APRIL 2021**TO ALL OWNERS OF LAND THAT ABUT OR ARE WITHIN 500 FEET OF THE ROUTE OR POTENTIAL ROUTE ON WHICH ANY PORTION OF THE ONSHORE TRANSMISSION FACILITY PROPOSED IN SUNRISE WIND LLC'S PUBLIC SERVICE LAW ARTICLE VII APPLICATION PENDING BEFORE THE PUBLIC SERVICE COMMISSION:**

PLEASE TAKE NOTICE THAT, on December 9, 2020, pursuant to Article VII of the New York Public Service Law (the "PSL"), Sunrise Wind LLC (the "Applicant"), a 50/50 joint venture between Ørsted North America Inc. and Eversource Investment LLC, filed an application (the "Application") with the New York State Public Service Commission (the "NYSPSC") for a Certificate of Environmental Compatibility and Public Need ("Certificate") to construct, operate, and maintain the Sunrise Wind New York Cable Project (the "Project"). The Applicant plans to file an amendment to its Application on or about April 12, 2021 (the "Amendment"). Your property has been identified as abutting, or as being within 500 feet of, a portion of the Project's known or potential route. Since you may be impacted by the Project, you are being provided with this notice to inform you about the Project and provide you with information on how to participate in the NYSPSC proceeding to consider the Application.

DESCRIPTION AND PROPOSED LOCATION OF THE PROJECT

In October 2019, the Applicant executed a 25-year Offshore Wind Renewable Energy Certificate ("OREC") contract related to the Sunrise Wind Farm ("SRWF") and the Project with the New York State Energy Research and Development Authority ("NYSERDA"). The Project is necessary to deliver the power generated by the SRWF, which will be located in federal waters on the Outer Continental Shelf ("OCS"), to New York's ("NYS") electric grid. The Project includes offshore and onshore transmission components within NYS that will interconnect at the existing Holbrook Substation, which is owned and operated by the Long Island Power Authority ("LIPA"). These transmission components are subject to NYSPSC review under PSL Article VII.

Power from the SRWF will be delivered to NYS's existing electric grid in the Town of Brookhaven, Suffolk County, New York via distinct Project segments: the submarine segment of the export cable (the "SRWEC"), which will be located in both federal and NYS waters (the NYS portion of the cable is referred to as the "SRWEC-NYS"); the terrestrial underground segment of the transmission cable (the "Onshore Transmission Cable"); a new Onshore Converter Station (the "OnCS-DC"); and the underground segment of interconnection cable from the OnCS-DC to the Holbrook Substation (the "Onshore Interconnection Cable"). The Onshore Transmission Cable, the OnCS-DC, and Onshore Interconnection Cable will be located in the Town of Brookhaven, Suffolk County, as depicted on the enclosed map.

The SRWEC-NYS is a 320 kilovolt ("kV") direct current ("DC") electric transmission cable that enters NYS waters at a point 3 nautical miles offshore from Fire Island and will consist of: (A) a submarine export cable bundle up to 6.2 miles in length that splits and reaches its landfall location on the eastern portion of the Smith Point County Park; and (B) a segment up to 1,575 feet of onshore, underground electric transmission cable to reach the Project's transition joint bays ("TJBs") located within the parking lot for the Smith Point County Park.

The transition of the SRWEC-NYS and Onshore Transmission Cable will occur at the TJBs. The Onshore Transmission Cable will consist of 1 320 kV underground DC transmission circuit up to 17.5 miles in

length that will be located, as described below, within existing developed roadway rights-of-way ("ROW") to the extent practicable.

From the TJB, the Onshore Transmission Cable will run parallel to Fire Island Beach Road within the paved Smith Point County Park parking lot, crossing the William Floyd Parkway to a recreational area located to the west of William Floyd Parkway. The Onshore Transmission Cable will then be routed across the intracoastal waterway in a northwest direction to a paved parking lot within the Smith Point Marina along East Concourse Drive. From here, the Onshore Transmission Cable will be routed north and east along East Concourse Drive to the intersection at William Floyd Parkway. The Onshore Transmission Cable will then extend north along William Floyd Parkway to the intersection with Surrey Circle. The Onshore Transmission Cable will be routed along Surrey Circle and will continue north along Church Road crossing under the Long Island Rail Road ("LIRR") to Mastic Boulevard. The Onshore Transmission Cable will travel west along Mastic Boulevard to the intersection with Francine Place and then turn north on Francine Place to the intersection with Montauk Highway.

The Onshore Transmission Cable will cross Montauk Highway to Revilo Avenue and will continue north along Revilo Avenue crossing Sunrise Highway and continuing north to the intersection with Victory Avenue. The Onshore Transmission Cable will continue west on Victory Avenue, crossing Carmans River, to Horseblock Road. The Onshore Transmission Cable will continue northwest along Horseblock Road to Manor Road. The Onshore Transmission Cable will turn north onto Manor Road and cross the LIRR to Long Island Avenue. The Onshore Transmission Cable will then be routed west along the Long Island Expressway ("LIE") South Service Road and continue to Waverly Avenue where it will turn south to Long Island Avenue. The Onshore Transmission Cable will then follow Long Island Avenue west to Union Avenue to the OnCS-DC.

Power from the Project will be delivered to the NYS electric grid via the OnCS-DC. The purpose of the OnCS-DC is to support the Project's interconnection to the existing electrical grid by transforming the Project's voltage from 320 kV DC to 138 kV alternating current ("AC"). In turn, interconnection to the electric grid will occur at the existing Holbrook Substation, which is also located in the Town of Brookhaven, via the Onshore Interconnection Cable. The Onshore Interconnection Cable will consist of 2 138 kV AC underground circuits, approximately 1 mile in length, which will connect the OnCS-DC to the existing Holbrook Substation. The Onshore Interconnection Cable will be routed west along Union Avenue from the OnCS-DC and then continue north within utility owned or controlled properties to the existing Holbrook Substation in the Town of Brookhaven.

HOW TO REQUEST PARTY STATUS

Interested individuals or groups may apply for party status online by searching for Case 20-T-0617 on the NYPSC's website (http://www.dps.ny.gov/New_Search.html) and then selecting the "Request for Party Status" button in the upper right corner of the page. Those persons that do not wish to register online can obtain a "Request for Party Status" form by calling the NYPSC at (518) 474-4520.

ACCESS TO ARTICLE VII FILING

An electronic copy of the Application and Amendment can be found by searching for Case 20-T-0617 on the NYPSC's website (http://www.dps.ny.gov/New_Search.html). In addition, the Application and Amendment are available in the following local public libraries:

Brookhaven Free Library

Jaime Papandrea, Library Director
273 Beaver Dam Road
Brookhaven, NY 11719

Mastics-Moriches-Shirley Library

Kerri Rosalia, Library Director
407 William Floyd Pkwy
Shirley, NY 11967

Sachem Public Library

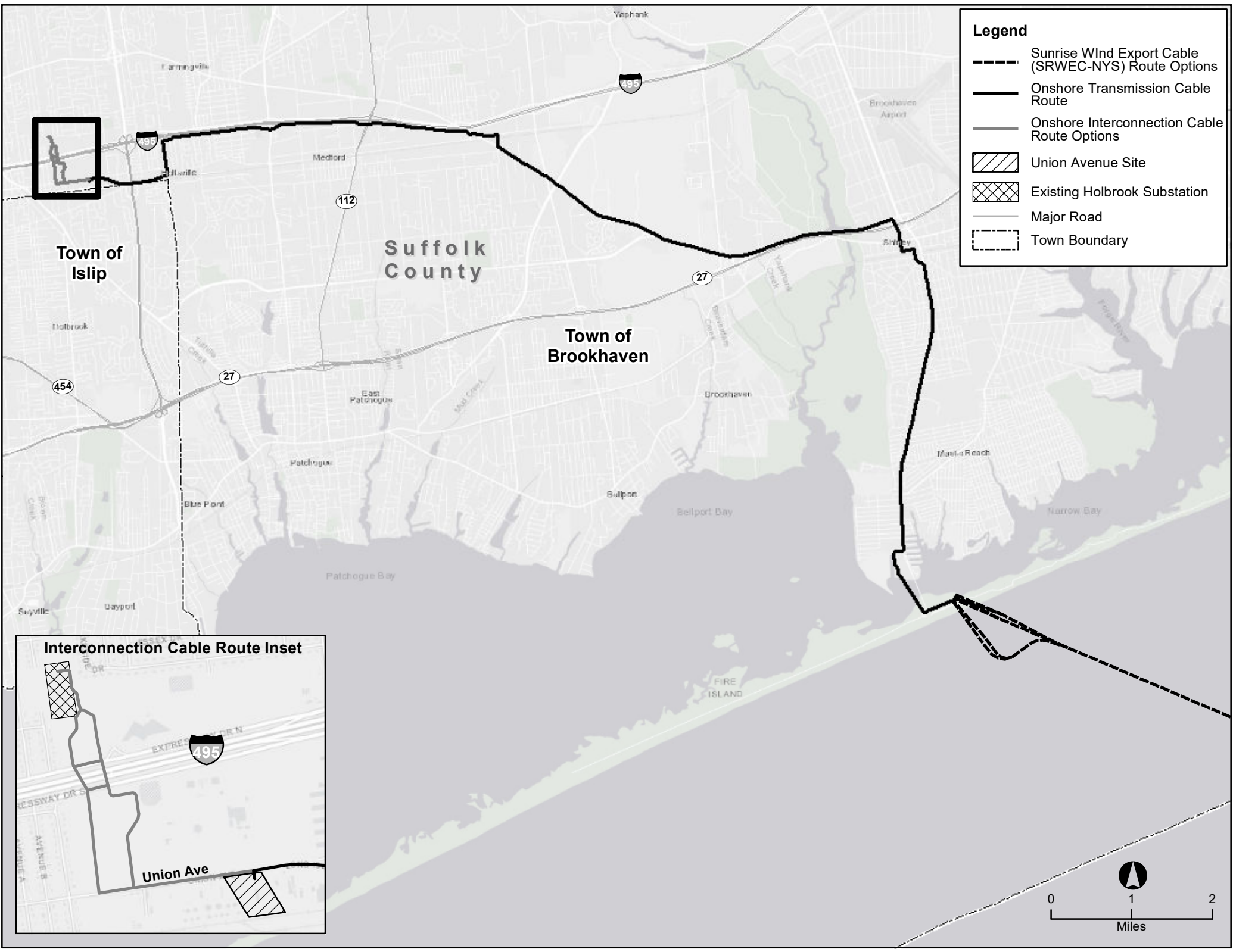
Neely McCahey, Director
150 Holbrook Road
Holbrook, NY 11741

ADDITIONAL ASSISTANCE

For information or assistance concerning the Application, interested persons may contact the NYPSC's Secretary at:

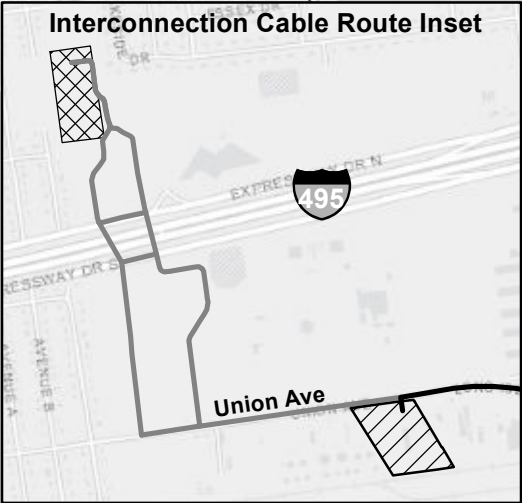
Hon. Michelle L. Phillips
Secretary to the Commission
New York State Public Service Commission
Empire State Plaza, Agency Building 3
Albany, New York 12223-1350
Phone: (518) 474-6530
Fax: (518) 474-9842
Email: secretary@dps.ny.gov

Further Project and Applicant contact information is available at the Project website at www.sunrisewindny.com.



Legend

- Sunrise Wind Export Cable (SRWEC-NYS) Route Options
- Onshore Transmission Cable Route
- Onshore Interconnection Cable Route Options
- [Hatched Box] Union Avenue Site
- [Cross-hatched Box] Existing Holbrook Substation
- Major Road
- [Dashed Box] Town Boundary



Attachment 5


Attachment 5 (1)

Application of Sunrise Wind LLC for a Certificate of Environmental Compatibility and Public Need for the Construction of Up to 6.2 Miles (320 kilovolt [kV]) of Direct Current (DC) Submarine Export Cable from the New York State Territorial Waters Boundary to the Smith Point County Park on Fire Island in the Town of Brookhaven in Suffolk County and Up to 17.5 Miles (320 kV) of Onshore Transmission Cable from the Landfall at Fire Island to a New Onshore Converter Station in the Town of Brookhaven and Up to 1 Mile (138 kV) of Alternating Current (AC) Onshore Interconnection Cable Connecting to the Existing Holbrook Substation in the Town of Brookhaven in Suffolk County

**AFFIDAVIT OF
SERVICE FOR
SUNRISE WIND LLC
ARTICLE VII
APPLICATION**

Kevin Maher, Senior Vice President - Energy Practice with AKRF Inc., duly sworn, deposes, and says that on December 9, 2020 at approximately 3:09 P.M. I served Sunrise Wind LLC's complete Article VII application with the accompanying cover letter and enclosures as filed in the above referenced proceeding on all persons and entities listed in the service list attached hereto as Exhibit A by depositing a true and complete copy thereof, properly and securely enclosed in a sealed wrapper, into the custody of Federal Express at its Business Center located at 18 Roland Avenue, Mount Laurel, NJ 08054 for FEDEX Standard next day or FEDEX 2nd/day delivery.

1 day or FEDEX 2nd day delivery


Kevin Maher

Sworn to before me this
July day of December 2020.

Notary Public

EXHIBIT A

SERVICE LIST

County and Local Government

Suffolk County

Steven Bellone, County Executive*
H. Lee Dennison Bldg
100 Veterans Memorial Highway
Hauppauge, NY 11788

Town of Brookhaven

Edward P. Romaine, Town Supervisor*
1 Independence Hill
Farmingville, NY 11738

New York State Agencies

Public Service Commission

Michelle L. Phillips, Secretary
Empire State Plaza
Agency Building 3
Albany, NY 12223-1350

**Department of
Environmental Conservation**

Basil Seggos, Commissioner
625 Broadway
Albany, NY 12233-1011

Department of Economic Development

Eric Gertler, Acting Commissioner*
633 Third Avenue, Floor 37
New York, NY 10017

**Department of
Agriculture and Markets**
Richard A. Ball, Commissioner
10B Airline Drive
Albany, NY 12235

Department of State

Rossana Rosado, Secretary of State*
One Commerce Plaza
99 Washington Avenue
Albany, NY 12231

**Office of Parks, Recreation
and Historic Preservation**
Erik Kulleseid, Commissioner*
625 Broadway
Albany, New York 12207

Department of Transportation

Marie Therese Dominguez, Esq.,
Commissioner*
50 Wolf Road
Albany, NY 12232

Office of General Services
RoAnn M. Destito, Commissioner*
Coming Tower
Empire State Plaza, 36th Floor
Albany, NY 12242

New York State Senate

1st Senate District

Senator Kenneth P. LaValle*
28 North Country Road, Suite 203
Mount Sinai, NY 11766

3rd Senate District

Senator Monica R. Martinez*
90-B West Main Street
Patchogue, NY 11772

1st Congressional District

Congressman Lee Zelden*
31 Oak Street, Suite 20
Patchogue, NY 11772

New York State Assembly

1st Assembly District

Fred W. Thiele, Jr. Assemblyman
3350 Noyac Road, Building B, Suite 1
Sag Harbor, NY 11963

3rd Assembly District

Joe DeStefano, Assemblyman
3245 Route 112, Building 2, Suite 6
Medford, NY 11763

5th Assembly District

Doug Smith, Assemblyman*
991 Main Street, Suite 202
Holbrook, NY 11741

Local Libraries

Brookhaven Free Library

Jaime Papandrea, Library Director*
273 Beaver Dam Road
Brookhaven, NY 11719

Mastics-Moriches-Shirley Library

Kerri Rosalia, Library Director*
407 William Floyd Pkwy
Shirley, NY 11967

Sachem Public Library

Neely McCahey, Director
150 Holbrook Road
Holbrook, NY 11741

Additional Entities

**Suffolk County, Commissioner of Economic
Development & Planning**

Natalie Wright, Commissioner*
H. Lee Dennison Building, 11th Floor
100 Veterans Memorial Highway
Hauppauge, NY 11788

**Suffolk County, Department of Public
Works**

Joe Brown, P.E., Commissioner
335 Yaphank Avenue
Yaphank, NY 11980

Suffolk County, Department of Parks

Jason Smagin, Acting Commissioner*
P.O. Box 144
West Sayville, NY 11796

Suffolk County, Planning Commission

Andrew Freleng, Chief Planner
H. Lee Dennison Building, 11th Floor 1
00 Veterans Memorial Highway
Hauppauge, NY 11788

**Suffolk County, Economic Development
Corporation**

Jonathan Keyes, Executive Director & CEO*
H. Lee Dennison Building, 11th Floor
100 Veterans Memorial Highway
Hauppauge, NY 11788

Suffolk County Legislature

Rudy Suderman, County Legislator*
1120 Montauk Highway
Suite G
Mastic, NY 11950

Suffolk County Legislature

Robert Calarco, County Legislator*
90 W Main Street
Suite 2N
Patchogue, NY 11772

Suffolk County

Lisa Black, Deputy County Executive*
H. Lee Dennison Bldg
100 Veterans Memorial Highway
Hauppauge, NY 11788

**Suffolk County, Economic Development
Corporation**

Lisa Broughton, Deputy Executive Director &
CFO*
H. Lee Dennison Building, 11th Floor
100 Veterans Memorial Highway
Hauppauge, NY 11788

**Suffolk County, Department of Public
Works**

Philip Berdolt, Deputy Commissioner
335 Yaphank Avenue
Yaphank, NY 11980

Town of Brookhaven

Matthew Miner, Chief of Operations*
1 Independence Hill
Farmingville, NY 11738

**Town of Brookhaven, Planning &
Environmental and Land Management**

Beth Reilly, Commissioner
1 Independence Hill
Farmingville, NY 11738

Town of Brookhaven, Highway Department

Daniel P. Losquadro, Superintendent*
1140 Old Town Road
Coram, NY 11727

Town of Brookhaven, District 6

Dan Panico, Councilman*
1 Independence Hill
Farmingville, NY 11738

Town of Brookhaven, District 5

Neil Foley, Councilman*
1 Independence Hill
Farmingville, NY 11738

Town of Brookhaven, District 4

Michael Loguercio, Councilman*
1 Independence Hill
Farmingville, NY 11738

**Town of Brookhaven, Planning &
Environmental and Land Management**

Michelle Dibrita, Deputy Commissioner*
1 Independence Hill
Farmingville, NY 11738

Town of Brookhaven, Town Attorney

Annette Eadersto
1 Independence Hill
Farmingville, NY 11738

**Town of Brookhaven, Economic
Development & Industrial Development
Agency**

Lisa Mulligan, Director & CEO*
1 Independence Hill
Farmingville, NY 11738

Office of Governor Cuomo

Rajiv Shah, Assistant Counsel for Energy and
Environment*
New York State Capital Building
Albany, NY 12224

**Department of
Environmental Conservation**

Carrie Meek-Gallagher, DEC Region 1*
50 Circle Road
Stony Brook, NY 11790

NYSERDA

Dorreen Harris, Acting President & CEO*
17 Columbia Circle
Albany, NY 12203

Long Island Power Authority

Thomas Falcone, CEO*
333 Earle Ovington Boulevard
Uniondale, NY 11553

PSEG-Long Island

Daniel Eichhorn, President & COO*
175 E. Old Country Road
Hicksville, NY 11801

New York Power Authority

Gil C. Quioniones, President & CEO*
123 Main Street
White Plains, NY 10601

**Niagara Mohawk Power Corporation d/b/a
National Grid**

John Bruckner, President*
One MetroTech Center
Brooklyn, NY 11201

MTA - Long Island Rail Road

Phillip Eng, President*

Jamaica Station

Jamaica, NY 11435

**National Park Service, Fire Island National
Seashore**

Alex Romero, Park Superintendent*

120 Laurel Street

Patchogue, NY 11772

**United States Fish and Wildlife Service,
Wertheim National Wildlife Refuge**

Michelle Potter*

340 Smith Street

Shirley, NY 11967

**United States Environmental Protection
Agency**

Patrick Bird, Region 1*

5 Post Office Square

Suite 100

Boston, MA 02109

**Building and Construction Trades Council
of Nassau & Suffolk Counties**

Matthew Aracich, President*

300 Motor Parkway, Suite 200

Hauppauge, NY 11788

IBEW Local 25

John Guadagno, President*

370 Vanderbilt Motor Parkway

Hauppauge, NY 11788

Long Island Federation of Labor, AFL-CIO

Roger Clayman, Executive Director*

390 Rabro Drive

Hauppauge, NY 11788

*Denotes that the individual/entity will be provided an electronic copy of the Article VII application on a USB drive.

Attachment 5 (2)

STATE OF NEW YORK
PUBLIC SERVICE COMMISSION

Application of Sunrise Wind LLC for a Certificate of Environmental Compatibility and Public Need for the Construction of Up to 6.2 Miles (320 kilovolt [kV]) of Direct Current (DC) Submarine Export Cable from the New York State Territorial Waters Boundary to the Smith Point County Park on Fire Island in the Town of Brookhaven in Suffolk County and Up to 17.5 Miles (320 kV) of Onshore Transmission Cable from the Landfall at Fire Island to a New Onshore Converter Station in the Town of Brookhaven and Up to 1 Mile (138 kV) of Alternating Current (AC) Onshore Interconnection Cable Connecting to the Existing Holbrook Substation in the Town of Brookhaven in Suffolk County


Case 20-T-0617

**AFFIDAVIT OF
SERVICE OF NOTICE
OF FILING ARTICLE
VII APPLICATION**

STATE OF NEW YORK
COUNTY OF SUFFOLK


Raymond Collins, being duly sworn, deposes and states:

1. I am an External Affairs Senior Specialist with Eversource Energy and I am fully familiar with the facts described herein based on my personal knowledge and experience.
2. On behalf of Sunrise Wind LLC ("Sunrise Wind"), on Wednesday, December 9, 2020, I caused to be served a copy of the Notice of Filing of Sunrise Wind's Article VII Application filed in the above-referenced proceeding on December 9, 2020 (the "Notice") on the persons and/or entities at the corresponding addresses listed on **Exhibit A** attached hereto. A copy of the Notice is attached as **Exhibit B**.
3. Service of the Notice was completed by first-class mail to the persons and/or entities listed on **Exhibit A**.



Raymond Collins

Sworn to before me this
20th day of January 2021.


Notary Public
Shannon Flanagan

Shannon Flanagan
NOTARY PUBLIC
State of Connecticut
My Commission Expires 6/30/2022

EXHIBIT A

DSBL	ADDRESS_N	ADDRESS_SN	ADDRESS	CITY	ZIPCODE	UNIT	MAIL_ADD	PO_BOX	MAIL_CITY	MAIL_STATE	MAIL_ZIP
200892000100016000	127	AVE C	127 AVE C	HOLBROOK	11741		127 AVE C		HOLBROOK	NY	11741
200892000300008000	17	LAKE SIDE DR	LAKE SIDE DR	LAKE RONKONKOMA	11779		16 LAKESIDE DR		RONKONKOMA	NY	11779
200892000300009000	18	LAKESIDE DR	18 LAKESIDE DR	LAKE RONKONKOMA	11779		18 LAKESIDE DR		RONKONKOMA	NY	11779
200892000300010000	20	LAKESIDE DR	20 LAKESIDE DR	LAKE RONKONKOMA	11779		20 LAKESIDE DR		LAKE RONKONKOMA	NY	11779
200892000300011000	21	LAKESIDE DR	21 LAKESIDE DR	LAKE RONKONKOMA	11779		21 LAKESIDE DR		RONKONKOMA	NY	11779
200892000300012000	19	LAKESIDE DR	19 LAKESIDE DR	LAKE RONKONKOMA	11779		19 LAKESIDE DR		RONKONKOMA	NY	11779
200892000300013000	17	LAKESIDE DR	17 LAKESIDE DR	LAKE RONKONKOMA	11779		17 LAKESIDE DR		RONKONKOMA	NY	11779
200892000300028000	20	CAMPUS	20 CAMPUS	LAKE RONKONKOMA	11779		20 CAMPUS LN		RONKONKOMA	NY	11779
200892000300029000	22	CAMPUS	22 CAMPUS	LAKE RONKONKOMA	11779		22 CAMPUS LA		RONKONKOMA	NY	11779
200892000300030000	24	CAMPUS LN	24 CAMPUS LN	LAKE RONKONKOMA	11779		24 CAMPUS LN		LAKE RONKONKOMA	NY	11779
200894000400011000	1100	WAVERLY AVE	1100 WAVERLY AVE	HOLTSVILLE	11742		42 BAYVIEW AVE		MANHASSET	NY	11030
200894000400012000		WAVERLY AVE	WAVERLY AVE	HOLTSVILLE	11742		3605 MERRICK RD		SEAFORD	NY	11783
200894000400013000		WAVERLY AVE	WAVERLY AVE	HOLTSVILLE	11742		1095 WAVERLY AVE		HOLTSVILLE	NY	11742
200894000400020000	5359	EXPRESSWAY DRIVE NORTH AVE	5359 EXPRESSWAY DRIVE NORTH AVE	HOLTSVILLE	11742		5359 EXPRESS N DR		HOLTSVILLE	NY	11742
200894000400021000							245 UNION AVE		HOLBROOK	NY	11741
200894000400022000		WAVERLY AVE	WAVERLY AVE	HOLTSVILLE	11742		300 CENTER DR		RIVERHEAD	NY	11901
200894000400023000							COUNTY CTR		RIVERHEAD	NY	11901
200895000100032000	112	HANRAHAN AVE	112 HANRAHAN AVE	FARMINGVILLE	11738		112 HANRAHAN AVE		FARMINGVILLE	NY	11738
200895000100035000	108	HANRAHAN AVE	108 HANRAHAN AVE	FARMINGVILLE	11738		108 HANRAHAN AVE		FARMINGVILLE	NY	11738
200895000100036000	106	HANRAHAN AVE	106 HANRAHAN AVE	FARMINGVILLE	11738		106 HANRAHAN AVE		FARMINGVILLE	NY	11738
200895000100053000	110	HANARAN AVE	110 HANARAN AVE	FARMINGVILLE	11738		110 HANRAHAN AVE		FARMINGVILLE	NY	11738
200895000400025000	81	WENDY DR	81 WENDY DR	HOLTSVILLE	11742		46 SHORE RD		EAST SETAUKET	NY	11733
200895000400026000	85	WENDY DR	85 WENDY DR	FARMINGVILLE	11738		85 WENDY DR		FARMINGVILLE	NY	11738
200895000400028000	76	RIDGE DALE AVE	76 RIDGE DALE AVE	FARMINGVILLE	11738		76 RIDGE DALE AVE		FARMINGVILLE	NY	11738
200895000400029000	70	RIDGE DALE AVE	70 RIDGE DALE AVE	FARMINGVILLE	11738		70 RIDGE DALE AVE		FARMINGVILLE	NY	11738
200895000400030000	70	RIDGE DALE AVE	70 RIDGE DALE AVE	FARMINGVILLE	11738		70 RIDGE DALE AVE		FARMINGVILLE	NY	11738
200895000400031000	66	RIDGE DALE AVE	66 RIDGE DALE AVE	FARMINGVILLE	11738		66 RIDGE DALE AVE		FARMINGVILLE	NY	11738
200895000400032000	60	RIDGE DALE AVE	60 RIDGE DALE AVE	FARMINGVILLE	11738		60 RIDGE DALE AVE		FARMINGVILLE	NY	11738
200895000400033000	5475	EXPRESS DRIVE	5475 EXPRESS DRIVE	EXPRESSVILLE	11742		5475 EXPRESS DR N		HOLTSVILLE	NY	11742
200895000400033000	5475	EXPRESS DRIVE	5475 EXPRESS DRIVE	HOLTSVILLE	11742		5475 EXPRESS DR N		HOLTSVILLE	NY	11742
200895000400034000	5465	NORTH EXPRESS DR	5465 NORTH EXPRESS DR	HOLTSVILLE	11742		5465 N EXPRESSWAY DR		HOLTSVILLE	NY	11742
200895000400035000	5461	EXPRESSWAY DR	5461 EXPRESSWAY DR	HOLTSVILLE	11742		5461 EXPRESSWAY DR N		HOLTSVILLE	NY	11742
200895000400036000	5457	EXPRESSWAY DRIVE NORTH	5457 EXPRESSWAY DRIVE NORTH	HOLTSVILLE	11742		5457 EXPRESSWAY NO DR		HOLTSVILLE	NY	11742
200895000400037000	859	EXPRESS DR N	859 EXPRESS DR N	FARMINGVILLE	11738		5455 EXPRESS DR N		HOLTSVILLE	NY	11742
200895000400038000	89	WENDY DR	89 WENDY DR	FARMINGVILLE	11738		5341 65TH PL		MASPEH	NY	11378
200895000400039000	64	RIDGE DALE AVE	64 RIDGE DALE AVE	FARMINGVILLE	11738		64 RIDGE DALE AVE		FARMINGVILLE	NY	11738
200895000500003000											
200895000500004000	11	FANNIE DR	11 FANNIE DR	FARMINGVILLE	11738		11 FANNIE DR		FARMINGVILLE	NY	11738
200895000500004000	11	FANNIE DR	11 FANNIE DR	FARMINGVILLE	11738		11 FANNIE DR		FARMINGVILLE	NY	11738
200895000500004000	11	FANNIE DR	11 FANNIE DR	FARMINGVILLE	11738		11 FANNIE DR		FARMINGVILLE	NY	11738
200895000500004000	11	FANNIE DR	11 FANNIE DR	FARMINGVILLE	11738		11 FANNIE DR		FARMINGVILLE	NY	11738
200895000500004000	11	FANNIE DR	11 FANNIE DR	FARMINGVILLE	11738		11 FANNIE DR		FARMINGVILLE	NY	11738
200895000500004000	11	FANNIE DR	11 FANNIE DR	FARMINGVILLE	11738		11 FANNIE DR		FARMINGVILLE	NY	11738
200895000500004000	11	FANNIE DR	11 FANNIE DR	FARMINGVILLE	11738		11 FANNIE DR		FARMINGVILLE	NY	11738
200895000500010000	6	SPUR WOODS LN	6 SPUR WOODS LN	FARMINGVILLE	11738		6 SPURWOODS LN		FARMINGVILLE	NY	11738
200895000500011000	4	SPUR WOODS	4 SPUR WOODS	FARMINGVILLE	11738		4 SPUR WOODS LN		FARMINGVILLE	NY	11738
200895000500012000	4	SPUR WOODS LN	2 SPUR WOODS LN	FARMINGVILLE	11738		21 THOMPSON HILL DR		SAINT JAMES	NY	11780
200895000500013000	5431	EXPRESSWAY DR	5431 EXPRESSWAY DR	FARMINGVILLE	11738		5431 EXPRESS DR N		HOLTSVILLE	NY	11742
200895000500014000	5435	EXPRESS DR	5435 EXPRESS DR	HOLTSVILLE	11742		5435 N EXPRESS DR		HOLTSVILLE	NY	11742
200895000500015000	5439	N EXPRESS DR	5439 N EXPRESS DR	HOLTSVILLE	11742		5439 EXPRESS DR N		HOLTSVILLE	NY	11742
200895000500016000	5443	EXPRESSWAY DRIVE NORTH	5443 EXPRESSWAY DRIVE NORTH	HOLTSVILLE	11742			91	HOLTSVILLE	NY	11742
200895000500017000	3	BRIDLE PTH	BRIDLE PTH	FARMINGVILLE	11738		1 INDEPENDENCE HL		FARMINGVILLE	NY	11738
200895000500018000	3	BRIDLE	3 BRIDLE	FARMINGVILLE	11738		3 BRIDLE PATH		FARMINGVILLE	NY	11738
200895000500019000	1	BRIDLE PTH	1 BRIDLE PTH	FARMINGVILLE	11738		1 BRIDLE PATH		FARMINGVILLE	NY	11738
200895000500020000	5	SPUR WOODS	5 SPUR WOODS	FARMINGVILLE	11738		5 SPUR WOODS LN		FARMINGVILLE	NY	11738
200895000500021000	2	BRIDLE PTH	4 BRIDLE PTH	FARMINGVILLE	11738		5 BRIDLE PATH		FARMINGVILLE	NY	11738
200895000500022000	7	BRIDLE PTH	7 BRIDLE PTH	FARMINGVILLE	11738		7 BRIDLE PATH		FARMINGVILLE	NY	11738
200895000500045000	82	WENDY DR	82 WENDY DR	FARMINGVILLE	11738		82 WENDY DR		FARMINGVILLE	NY	11738
200895000500046000		WENDY DR	WENDY DR	FARMINGVILLE	11738		82 WENDY DR		FARMINGVILLE	NY	11738
200895000500047000	86	WENDY DR	86 WENDY DR	HOLTSVILLE	11742		86 WENDY DR		HOLTSVILLE	NY	11742
200895000500048000	88	WENDY DR	88 WENDY DR	HOLTSVILLE	11742		7 BRIDLE PATH		FARMINGVILLE	NY	11738
200895000500049000		NORTH SERVICE RD	NORTH SERVICE RD	FARMINGVILLE	11738		92 WENDY DR		HOLTSVILLE	NY	11742
200896000300033000	56	RIGEDALE AVE	56 RIDGE DALE AVE	FARMINGVILLE	11738		56 RIDGE DALE AVE		FARMINGVILLE	NY	11738
200896000300034000	54	RIDGE DALE AVE	54 RIDGE DALE AVE	FARMINGVILLE	11738		54 RIDGE DALE AVE		FARMINGVILLE	NY	11738
200896000300035000	50	RIDGE DALE AVE	50 RIDGE DALE AVE	FARMINGVILLE	11738		50 RIDGE DALE AVE		FARMINGVILLE	NY	11738
200896000300036000	48	RIDGE DALE AVE	48 RIDGE DALE AVE	FARMINGVILLE	11738		48 RIDGE DALE AVE		FARMINGVILLE	NY	11738
200896000300037000	94	ABNER DR	94 ABNER DR	FARMINGVILLE	11738		94 ABNER DR		FARMINGVILLE	NY	11738
200896000300038000	96	ABNER DR	96 ABNER DR	FARMINGVILLE	11738		C/O FLORIE ANGELA		FARMINGVILLE	NY	11738
200896000300039000		ABNER DR	ABNER DR	FARMINGVILLE	11738		5485 EXPRESSWAY DRIVE NOR		HOLTSVILLE	NY	11742
200896000300040000	257	EXPRESS DR N	EXPRESS DR N	FARMINGVILLE	11738		5485 EXPRESS DR N		HOLTSVILLE	NY	11742
200896000300041000	5481	EXPRESSWAY DRI	5481 EXPRESSWAY DRI	HOLTSVILLE	11742		5481 N EXPRESSWAY DR		HOLTSVILLE	NY	11742
200896000300042000	5477	NORTH EXPRESSWAY DR	5477 NORTH EXPRESSWAY DR	HOLTSVILLE	11742		5477 EXPRESSWAY DR N		HOLTSVILLE	NY	11742
200896000400022000	16	RIDGE DALE AVE	16 RIDGE DALE AVE	YAPHANK	11980		16 RIDGE DALE AVE		FARMINGVILLE	NY	11738
200896000400023000	177	WOODYCREST DR	177 WOODYCREST DR	YAPHANK	11980		177 WOODYCREST DR		FARMINGVILLE	NY	11738
200896000400024000	10	RIDGE DALE AVE	14 RIDGE DALE AVE	FARMINGVILLE	11738		14 RIDGE DALE AVE		FARMINGVILLE	NY	11738
200896000400025000	10	RIDGE DALE AVE	10 RIDGE DALE AVE	FARMINGVILLE	11738		10 RIDGE DALE AVE		FARMINGVILLE	NY	11738
200896000400026000	4	RIDGE DALE AVE	RIDGE DALE AVE	FARMINGVILLE	11738		8 RIDGE DALE AVE		FARMINGVILLE	NY	11738
200896000400027000		RIDGE DALE AVE	4 RIDGE DALE AVE	FARMINGVILLE	11738		4 RIDGE DALE AVE		FARMINGVILLE	NY	11738
200896000400028000	5523	N EXPRESS DR	5523 N EXPRESS DR	HOLTSVILLE	11742		73 CHERRY AVE		HOLTSVILLE	NY	11742
200896000400029000	5521	EXPRESSWAY DRIVE NORTH	5521 EXPRESSWAY DRIVE NORTH	HOLTSVILLE	11742		5521 N EXPRESS DR		HOLTSVILLE	NY	11742
200896000400030000	5517	EXPRESSWAY DR	5517 EXPRESSWAY DR	HOLTSVILLE	11742		5517 EXPRESSWAY DR		HOLTSVILLE	NY	11742
200896000400032000	5513	EXPRESSWAY DRI	5513 EXPRESSWAY DRI	FARMINGVILLE	11738		5513 N EXPRESS DR		HOLTSVILLE	NY	11742
200896000400033000	179	WOODYCREST DR	179 WOODYCREST DR	FARMINGVILLE	11738		179 WOODYCREST DR		FARMINGVILLE	NY	11738
200896000400034000	179	WOODYCREST DR	179 WOODYCREST DR	FARMINGVILLE	11738		179 WOODYCREST DR		FARMINGVILLE	NY	11738
200896000400035000	174	WOODYCREST DR	174 WOODYCREST DR	FARMINGVILLE	11738		174 WOODYCREST DR		FARMINGVILLE	NY	11738
200896000400036000	28	RIDGE DALE AVE	28 RIDGE DALE AVE	YAPHANK	11980		28 RIDGE DALE AVE		FARMINGVILLE	NY	11738
200896000400037000	30	RIDGE DALE AVE	30 RIDGE DALE AVE	FARMINGVILLE	11738		30 RIDGE DALE AVE		FARMINGVILLE	NY	11738
200896000400038000	32	RIDGE DALE AVE	32 RIDGE DALE AVE	FARMINGVILLE	11738		32 RIDGE DALE AVE		FARMINGVILLE	NY	11738
200896000400039000	34	RIDGE DALE AVE	34 RIDGE DALE AVE	FARMINGVILLE	11738		69 SALLY LN		RIDGE	NY	11961
200896000400040000	36	RIDGE DALE AVE	36 RIDGE DALE AVE	FARMINGVILLE	11738		350 PARK AVE FLOOR 19		NEW YORK	NY	10022
200896000400041000	38	RIDGE DALE AVE	38 RIDGE DALE AVE	FARMINGVILLE	11738		38 RIDGE DALE AVE		FARMINGVILLE	NY	11738
200896000400042000	40	RIDGE DALE AVE	40 RIDGE DALE AVE	FARMINGVILLE	11738		40 RIDGE DALE AVE		FARMINGVILLE	NY	11738
200896000400043000	44	RIDGE DALE AVE	44 RIDGE DALE AVE	FARMINGVILLE	11738		44 RIDGE DALE AVE		FARMINGVILLE	NY	11738
200896000400043000	44	RIDGE DALE AVE	44 RIDGE DALE AVE	FARMINGVILLE	11738		44 RIDGE DALE AVE		FARMINGVILLE	NY	11738
200896000400044000	91	ABNER DR	91 ABNER DR	FARMINGVILLE	11738		91 ABNER DR		FARMINGVILLE	NY	11738
200896000400044000	91	ABNER DR	91 ABNER DR	FARMINGVILLE	11738		91 ABNER DR		FARMINGVILLE	NY	11738
200896000400045000	95	ABNER DR	95 ABNER DR	FARMINGVILLE	11738		95 ABNER DR		FARMINGVILLE	NY	11738
200896000400046000	99	ABNER DR	99 ABNER DR	FARMINGVILLE	11738		99 ABNER DR		FARMINGVILLE	NY	11738
200896000400047000	5491	N EXPRESS DRIVE	5491 N EXPRESS DRIVE	HOLTSVILLE	11742		5491 EXPRESS DR N		HOLTSVILLE	NY	11742
200896000400048000	5495	EXPRESS DRIVE	5495 EXPRESS DRIVE	FARMINGVILLE	11738		5495 EXPRESS DR N		HOLTSVILLE	NY	11742
200896000400049000	5497	EXPRESS DRIVE NORTH	5497 EXPRESS DRIVE NORTH	HOLTSVILLE	11742		5497 EXPRESS DR N		HOLTSVILLE	NY	11742
200896000400050000	5501	EXPRESS	5501 EXPRESS	YAPHANK	11980		49 CLEARY RD		LAKE RONKONKOMA	NY	11779
200896000400051000	5503	NORTH EXPRESS DR	5503 NORTH EXPRESS DR	HOLTSVILLE	11742		5503 EXPRESS DR N		HOLTSVILLE	NY	11742
200896000400052000	180	WOODYCREST DR	180 WOODYCREST DR	FARMINGVILLE	11738			294	MOUNT SINAI	NY	11766
200896000500001000											

20069800010002000	34	MID ISLAND AVE	34 MID ISLAND AVE	MEDFORD	11763	34 MIDDLE ISLAND AVE	MEDFORD	NY	11763
20069800010004000	36	MIDDLE ISLAND AVE	36 MIDDLE ISLAND AVE	MEDFORD	11763	36 MIDDLE ISLAND AVE	MEDFORD	NY	11763
20069800010004000	36	MIDDLE ISLAND AVE	36 MIDDLE ISLAND AVE	MEDFORD	11763	36 MIDDLE ISLAND AVE	MEDFORD	NY	11763
20069800010004000	36	MIDDLE ISLAND AVE	36 MIDDLE ISLAND AVE	MEDFORD	11763	36 MIDDLE ISLAND AVE	MEDFORD	NY	11763
20069800010005000	42	MID ISLAND AVE	42 MID ISLAND AVE	MEDFORD	11763	42 MIDDLE ISLAND AVE	MEDFORD	NY	11763
20069800010006000	44	MIDDLE ISLAND AVE	44 MIDDLE ISLAND AVE	MEDFORD	11763	44 MIDDLE ISLAND AVE	MEDFORD	NY	11763
20069800010008000									
20069800010009000									
200698000100011000	58	MIDDLE ISLAND AVE	58 MIDDLE ISLAND AVE	MEDFORD	11763	50 MIDDLE ISLAND AVE	MEDFORD	NY	11763
200698000100012000	60	MIDDLE ISLAND AVE	60 MIDDLE ISLAND AVE	MEDFORD	11763	58 MID ISLAND AVE	MEDFORD	NY	11763
200698000100013000		MIDDLE ISLAND AVE	MIDDLE ISLAND AVE	MEDFORD	11763	60 MIDDLE ISLAND AVE	MEDFORD	NY	11763
200698000100014000	64	A MIDDLE ISLAND AVE	64 A MIDDLE ISLAND AVE	MEDFORD	11763	62 MIDDLE ISLAND AVE	MEDFORD	NY	11763
200698000100016000						64 A MIDDLE ISLAND AVE	MEDFORD	NY	11763
200698000100022000	116	OHIO AVE	116 OHIO AVE	MEDFORD	11763	74 MIDDLE ISLAND AVE	MEDFORD	NY	11763
200698000100023000						116 OHIO AVE	MEDFORD	NY	11763
200698000100024000						114 OHIO AVE	MEDFORD	NY	11763
200698000100025000	110	OHIO AVE	110 OHIO AVE	MEDFORD	11763	112 OHIO AVE	MEDFORD	NY	11763
200698000100026000	1220	WASHINGTON AVE	1220 WASHINGTON AVE	ALBANY	12205	110 OHIO AVE	MEDFORD	NY	11763
200698000100027000	1220	WASHINGTON AVE	1220 WASHINGTON AVE	ALBANY	12205	1220 WASHINGTON AVE	ALBANY	NY	12232
200698000100028000	1220	WASHINGTON AVE	1220 WASHINGTON AVE	ALBANY	12205	1220 WASHINGTON AVE	ALBANY	NY	12232
200698000100029000	1220	WASHINGTON AVE	1220 WASHINGTON AVE	ALBANY	12205	849 ROSSMERE CT	NAPERVILLE	IL	60540
200698000100030000	51	NORTH SERVICE RD	51 NORTH SERVICE RD	MEDFORD	11763	1220 WASHINGTON AVE	ALBANY	NY	12232
200698000100031000		NORTH SERVICE RD	NORTH SERVICE RD	MEDFORD	11763	51 EXPRESSWAY SERVICE RD	PATCHOGUE	NY	11772
200698000100032000	233	WAVERLY AVE	233 WAVERLY AVE	MEDFORD	11763	49 LIE SERVICE RD N	MEDFORD	NY	11763
200698000100033000		NORTH SERVICE RD	NORTH SERVICE RD	MEDFORD	11763	1155 MONTAUK HWY	PATCHOGUE	NY	11772
200698000100035000	226	EXPRESSWAY DR	226 EXPRESSWAY DR	MEDFORD	11763	21 TYSON DR	FAIR HAVEN	NJ	07704
200698000100036000		NORTH SERVICE RD	NORTH SERVICE RD	MEDFORD	11763	1155 MONTAUK HWY	PATCHOGUE	NY	11772
200698000100037000		NORTH SERVICE RD	NORTH SERVICE RD	MEDFORD	11763	1155 MONTAUK HWY	EAST PATCHOGUE	NY	11772
200698000100038000	215	WAVERLY AVE	215 WAVERLY AVE	MEDFORD	11763	308 HARLANDALE DR	WILMINGTON	NC	28411
200698000100039000		FRONTAGE RD	FRONTAGE RD	MEDFORD	11763	33 LIE NORTH SERVICE RD	MEDFORD	NY	11763
200698000100040000						50 MIDDLE ISLAND AVE	MEDFORD	NY	11763
200698000200080000	115	OHIO AVE	115 OHIO AVE	MEDFORD	11763	115 OHIO AVE	MEDFORD	NY	11763
200698000200090000	111	OHIO AVE	111 OHIO AVE	MEDFORD	11763	111 OHIO AVE	MEDFORD	NY	11763
200698000300001000						189 WAVERLY AVE	MEDFORD	NY	11763
200698000300003000	215	WAVERLY AVE	215 WAVERLY AVE	MEDFORD	11763	189 WAVERLY AVE	MEDFORD	NY	11763
200698000300004000	219	WAVERLY AVE	219 WAVERLY AVE	MEDFORD	11763	215 WAVERLY AVE	MEDFORD	NY	11763
200698000300005000	221	WAVERLY AVE	221 WAVERLY AVE	MEDFORD	11763	219 WAVERLY AVE	MEDFORD	NY	11763
200698000300006000	223	WAVERLY AVE	223 WAVERLY AVE	MEDFORD	11763	221 WAVERLY AVE	MEDFORD	NY	11763
200698000300007000	225	WAVERLY AVE	225 WAVERLY AVE	MEDFORD	11763	223 WAVERLY AVE	MEDFORD	NY	11763
200698000300008000						223 WAVERLY AVE	MEDFORD	NY	11763
200698000300009000	229	WAVERLY AVE	229 WAVERLY AVE	MEDFORD	11763	225 WAVERLY AVE	MEDFORD	NY	11763
200698000300010000		NORTH SERVICE RD	NORTH SERVICE RD	MEDFORD	11763	330 CENTER DR	RIVERHEAD	NY	11901
200698000300011000	237	WAVERLY AVE	237 WAVERLY AVE	MEDFORD	11763	330 CENTER DR	RIVERHEAD	NY	11901
200698000300012000	241	WAVERLY AVE	241 WAVERLY AVE	MEDFORD	11763	229 WAVERLY AVE	MEDFORD	NY	11763
200698000300013000		WAVERLY AVE	WAVERLY AVE	MEDFORD	11763	233 WAVERLY AVE	MEDFORD	NY	11763
200698000300014000	249	WAVERLY AVE	249 WAVERLY AVE	MEDFORD	11763	237 WAVERLY AVE	MEDFORD	NY	11763
200698000300015000	253	WAVERLY AVE	253 WAVERLY AVE	MEDFORD	11763	241 WAVERLY AVE	MEDFORD	NY	11763
200698000300016000	261	WAVERLY AVE	261 WAVERLY AVE	MEDFORD	11763	245 WAVERLY AVE	MEDFORD	NY	11763
200698000300017000	96	OHIO AVE	96 OHIO AVE	MEDFORD	11763	249 WAVERLY AVE	MEDFORD	NY	11763
200698000300018000	275	WAVERLY AVE	275 WAVERLY AVE	MEDFORD	11763	253 WAVERLY AVE	MEDFORD	NY	11763
200698000300019000	244	WAVERLY AVE	244 WAVERLY AVE	MEDFORD	11763	261 WAVERLY AVE	MEDFORD	NY	11763
200698000300020000		WAVERLY AVE	WAVERLY AVE	MEDFORD	11763				
200698000300021000	252	WAVERLY AVE	252 WAVERLY AVE	MEDFORD	11763	803 MELVILLE	MEDFORD	NY	11747
200698000300022000	256	WAVERLY AVE	256 WAVERLY AVE	MEDFORD	11763	275 WAVERLY AVE	MEDFORD	NY	11763
200698000300023000	260	WAVERLY AVE	260 WAVERLY AVE	MEDFORD	11763	244 WAVERLY AVE	MEDFORD	NY	11763
200698000300024000	264	WAVERLY AVE	264 WAVERLY AVE	MEDFORD	11763	248 WAVERLY AVE	MEDFORD	NY	11763
200698000300027000	88	OHIO AVE	88 OHIO AVE	MEDFORD	11763	36 MANHASSET AVE	SELDEN	NY	11784
200698000300028000	272	WAVERLY AVE	272 WAVERLY AVE	MEDFORD	11763	256 WAVERLY AVE	MEDFORD	NY	11763
200698000300029000	276	WAVERLY AVE	276 WAVERLY AVE	MEDFORD	11763	260 WAVERLY AVE	MEDFORD	NY	11763
200698000300030000						264 WAVERLY AVE	MEDFORD	NY	11763
200698000300032000	227	WAVERLY AVE	227 WAVERLY AVE	MEDFORD	11763	88 OHIO AVE	MEDFORD	NY	11763
200698000300033000	242	WAVERLY AVE	242 WAVERLY AVE	MEDFORD	11763	272 WAVERLY AVE	MEDFORD	NY	11763
200698000300034000						84 JERICHO TPKE	WOODBURY	NY	11795
200698000300035000						187 SUNRISE HWY STE B	WEST ISLIP	NY	11795
200698000300036000									
200698000400001000	15	JACOBSEN CT	15 JACOBSEN CT	MEDFORD	11763	227 WAVERLY AVE	MEDFORD	NY	11763
200699000100012000		PATCHOGUE PORT JEFFERSON RD	PATCHOGUE PORT JEFFERSON RD	MEDFORD	11763	242 WAVERLY AVE	MEDFORD	NY	11763
200699000200012000	2775112	ROUTE	2775 ROUTE 112	MEDFORD	11763	236 WAVERLY AVE	MEDFORD	NY	11763
200699000200014000						230 WAVERLY AVE	MEDFORD	NY	11763
200699000200014000						21 FRANKLIN AVE	MEDFORD	NY	11763
200699000300001000	286	EXPRESS DRIVE SOUTH	286 EXPRESS DRIVE SOUTH	MEDFORD	11763	15 JACOBSEN CT	MEDFORD	NY	11763
200699000300004000	2771112	ROUTE	2771 ROUTE 112	MEDFORD	11763	1520 NORTHERN BLVD	MANHASSET	NY	11030
200699000300004000	2775112	ROUTE	2775 ROUTE 112 AVE	MEDFORD	11763	414 MAIN ST STE 202	PORT JEFFERSON	NY	11777
200699000300005000	2771112	ROUTE	2717 ROUTE 112	MEDFORD	11763	3460 -10 VETERANS MEMORIA	BOHEMIA	NY	11716
200699000300005000	2771112	ROUTE	2717 ROUTE 112	MEDFORD	11763	3460 -10 VETERANS MEMORIA	BOHEMIA	NY	11716
200699000400003000	40	CALIFORNIA AVE	40 CALIFORNIA AVE	MEDFORD	11763	200 CLARENDON ST FLOOR 55	BOSTON	MA	02116
200699000400004000	38	CALIFORNIA AVE	38 CALIFORNIA AVE	MEDFORD	11763	80 SUFFOLK CT	HAUPPAUGE	NY	11788
200699000400005000	36	CALIFORNIA AVE	36 CALIFORNIA AVE	MEDFORD	11763	365 MERRICK RD	SEAFORD	NY	11788
200699000400006000	41	CALIFORNIA AVE	41 CALIFORNIA AVE	MEDFORD	11763	80 SUFFLOK CT	HAUPPAUGE	NY	11788
200699000400008000	342	WAVERLY AVE	342 WAVERLY AVE	MEDFORD	11763	80 SUFFLOK CT	HAUPPAUGE	NY	11788
200699000400009000						40 CALIFORNIA AVE	MEDFORD	NY	11763
200699000400010000	37	CALIFORNIA AVE	37 CALIFORNIA AVE	MEDFORD	11763	38 CALIFORNIA AVE	MEDFORD	NY	11763
200699000400011000	35	CALIFORNIA AVE	35 CALIFORNIA AVE	MEDFORD	11763	36 CALIFORNIA AVE	MEDFORD	NY	11763
200699000400012000	33	CALIFORNIA AVE	33 CALIFORNIA AVE	MEDFORD	11763	756 OLD MEDFORD AVE	MEDFORD	NY	11763
200699000400017000						342 WAVERLY AVE	MEDFORD	NY	11763
200699000400019000	370	SERVICE RD	370 SERVICE RD	MEDFORD	11763	338 WAVERLY AVE	MEDFORD	NY	11763
200699000400019000		SOUTH SERVICE RD	SOUTH SERVICE RD	MEDFORD	11763	37 CALIFORNIA AVE	MEDFORD	NY	11763
200700000200053000	2614	FALCON AVE	2614 FALCON AVE	MEDFORD	11763	166 OLD FIELD RD	EAST SETAUKET	NY	11733
200700000200054000		HORSEBLOCK RD	HORSEBLOCK RD	MEDFORD	11763	33 CALIFORNIA AVE	MEDFORD	NY	11763
200700000300001000						48 S SERVICE RD	MELVILLE	NY	11747
200700000300002000		HORSEBLOCK RD	HORSEBLOCK RD	MEDFORD	11763	28 COBBLER LN	EAST SETAUKET	NY	11733
200700000300005000									
200700000300006000	3180	HORSEBLOCK RD	3180 HORSEBLOCK RD	MEDFORD	11763	2614 FALCON AVE	MEDFORD	NY	11763
200700000300006000	3180	HORSEBLOCK RD	3180 HORSEBLOCK RD	MEDFORD	11763	1 INDEPENDENCE HL	FARMINGVILLE	NY	11738
200700000300007000	3220	HORSEBLOCK RD	3220 HORSEBLOCK RD	MEDFORD	11763	3460 VETERANS MEMORIAL HW	BOHEMIA	NY	11716
200700000300008000		HORSEBLOCK RD	HORSEBLOCK RD	MEDFORD	11763	3118 HORSEBLOCK RD	MEDFORD	NY	11763
200700000400001000						39 WINDSOR PL	CENTRAL ISLIP	NY	11722
200701000100027000	2610	FALCON AVE	2610 FALCON AVE	MEDFORD	11763	3180 HORSEBLOCK RD	MEDFORD	NY	11763
200701000100028000	2608	FALCON AVE	2608 FALCON AVE	MEDFORD	11763	3180 HORSEBLOCK RD	MEDFORD	NY	11763
200701000100029000	2601	FALCON AVE	2601 FALCON AVE	MEDFORD	11763	3220 HORSEBLOCK RD	MEDFORD	NY	11763
200701000100030000	2601	FALCON AVE	2601 FALCON AVE	MEDFORD	11763	1520 NORTHERN BLVD	MANHASSET	NY	11030
200701000200047000	2609	KANE AVE	2609 KANE AVE	MEDFORD	11763	428 CARLLS PATH	DEER PARK	NY	11729
200701000300012000	2702	KNICKERBOCKER AVE	2702 KNICKERBOCKER AVE	MEDFORD	11763	2610 FALCON AVE	MEDFORD	NY	11763
200701000300012000	2702	KNICKERBOCKER AVE	2702 KNICKERBOCKER AVE	MEDFORD	11763	2608 FALCON AVE	MEDFORD	NY	11763
200701000300012000	2702	KNICKERBOCKER AVE	2702 KNICKERBOCKER AVE	MEDFORD	11763	34 CAMILLE LN	PATCHOGUE	NY	11772
200701000400002000	2702	KNICKERBOCKER AVE	2702 KNICKERBOCKER AVE	MEDFORD	11763	2601 FALCON AVE	MEDFORD	NY	11763
200701000400002000	2702	KNICKERBOCKER AVE	2702 KNICKERBOCKER AVE	MEDFORD	11763	2609 KANE AVE	MEDFORD	NY	11763
200701000400003000	7	HAGERMAN AVE	7 HAGERMAN AVE	MEDFORD	11763	2702 KNICKERBOCKER AVE	MEDFORD	NY	11763
200701000400004000	5	HAGERMAN AVE	5 HAGERMAN AVE	MEDFORD	11763	2702 KNICKERBOCKER AVE	MEDFORD	NY	11763
200701000400005000	37	HORSEBLOCK RD	37 HORSEBLOCK RD	MEDFORD	11763	2702 KNICKERBOCKER AVE	MEDFORD	NY	11763
200701000400006000						2702 KNICKERBOCKER AVE	MEDFORD	NY	11763
200701000400006000						50 WOODHULL LN	HOLTSVILLE	NY	11742
200701000400007000		FRM TO MKT RD	FRM TO MKT RD	MEDFORD	11763	7 HAGERMAN AVE	MEDFORD	NY	11763
200701000400008000		FARM TO MKT RD	FARM TO MKT RD	MEDFORD	11763	5 HAGERMAN AVE	MEDFORD	NY	11763
200701000400009000		MUNSELL RD	MUNSELL RD	YAPHANK	11980	37 HORSEBLOCK RD	MEDFORD	NY	11763
200702000200001000		LONG ISLAND AVE	LONG ISLAND AVE	MEDFORD	11763	50 WOODHULL LN	HOLTSVILLE	NY	11742
2007020002000020									

200728000200004000	67	AVENUE B	67 AVENUE B	HOLBROOK	11741	67 AVE B	HOLBROOK	NY	11741	
200728000200005000	65	AVENUE B	65 AVENUE B	HOLBROOK	11741	65 AVE B	HOLBROOK	NY	11741	
200728000200007000	63	AVE B	63 AVE B	HOLBROOK	11741	63 AVE B	HOLBROOK	NY	11741	
200728000200007000	63	AVE B	63 AVE B	HOLBROOK	11741	63 AVE B	HOLBROOK	NY	11741	
200728000200008000						491 TERRY RD	HOLBROOK	NY	11741	
200728000200008000						491 TERRY RD	HOLBROOK	NY	11741	
200728000200009000	64	AVENUE C	64 AVENUE C	HOLBROOK	11741	64 AVE C	HOLBROOK	NY	11741	
200728000200010000	66	AVENUE C	66 AVENUE C	HOLBROOK	11741	66 AVE C	HOLBROOK	NY	11741	
200728000200011000	72	AVE C	72 AVE C	YAPHANK	11980	72 AVE C	HOLBROOK	NY	11741	
200728000200012000	76	AVE C	76 AVE C	YAPHANK	11980	74 AVE C	HOLBROOK	NY	11741	
200728000200013000	75	AVENUE C	75 AVENUE C	HOLBROOK	11741	14 LITTLE TREASURE DR	MEDFORD	NY	11763	
200728000200014000	73	AVENUE C	73 AVENUE C	HOLBROOK	11741	73 AVE C	HOLBROOK	NY	11741	
200728000200015000	71	AVENUE C	71 AVENUE C	HOLBROOK	11741	71 AVE C	HOLBROOK	NY	11741	
200728000200016000	69	AVENUE C	69 AVENUE C	HOLBROOK	11741	69 AVE C	HOLBROOK	NY	11741	
200728000200017000	67	AVENUE C	67 AVENUE C	HOLBROOK	11741	67 AVE C	HOLBROOK	NY	11741	
200728000200018000	65	AVE C	65 AVE C	HOLBROOK	11741	65 AVE C	HOLBROOK	NY	11741	
200728000200019000			65 AVE C	HOLBROOK	11741	63 AVENUE C	HOLBROOK	NY	11741	
200728000200020000						2637 SE CARTHAGE RD	PORT SAINT LUCIE	FL	34952	
200728000300001000						175 E OLD COUNTRY RD	HICKSVILLE	NY	11801	
200728000300002000						175 E OLD COUNTRY RD	HICKSVILLE	NY	11801	
200728000300003000						22 LAKESIDE DR	RONKONKOMA	NY	11779	
200728000300004000	22	LAKESIDE DR	22 LAKESIDE DR	LAKE RONKONKOMA	11779	24 LAKESIDE DR	RONKONKOMA	NY	11779	
200728000300005000	26	LAKESIDE DR	26 LAKESIDE DR	LAKE RONKONKOMA	11779	26 LAKESIDE DR	RONKONKOMA	NY	11779	
200728000300006000	28	LAKESIDE DR	28 LAKESIDE DR	LAKE RONKONKOMA	11779	28 LAKESIDE DR	RONKONKOMA	NY	11779	
200728000300007000	30	LAKESIDE DR	30 LAKESIDE DR	LAKE RONKONKOMA	11779	30 LAKESIDE DR	LAKE RONKONKOMA	NY	11779	
200728000300008000	32	LAKESIDE DR	32 LAKESIDE DR	LAKE RONKONKOMA	11779	32 LAKESIDE DR	LAKE RONKONKOMA	NY	11779	
200728000300009000	34	LAKESIDE DR	34 LAKESIDE DR	LAKE RONKONKOMA	11779	34 LAKESIDE DR	LAKE RONKONKOMA	NY	11779	
200728000300010000	36	LAKESIDE DR	36 LAKESIDE DR	LAKE RONKONKOMA	11779	36 LAKESIDE DR	LAKE RONKONKOMA	NY	11779	
200728000300011000	38	LAKESIDE DR	38 LAKESIDE DR	LAKE RONKONKOMA	11779	38 LAKESIDE DR	RONKONKOMA	NY	11779	
200728000300012000	40	LAKESIDE DR	40 LAKESIDE DR	LAKE RONKONKOMA	11779	40 LAKESIDE DR	RONKONKOMA	NY	11779	
200728000300013000	23	LAKESIDE DR	23 LAKESIDE DR	LAKE RONKONKOMA	11779	23 LAKESIDE DR	LAKE RONKONKOMA	NY	11779	
200728000300014000	25	LAKESIDE DR	25 LAKESIDE DR	LAKE RONKONKOMA	11779	25 LAKESIDE DR	LAKE RONKONKOMA	NY	11779	
200728000300015000	27	LAKESIDE DR	27 LAKESIDE DR	LAKE RONKONKOMA	11779	27 LAKESIDE DR	RONKONKOMA	NY	11779	
200728000300016000	29	LAKESIDE DR	29 LAKESIDE DR	LAKE RONKONKOMA	11779	29 LAKESIDE DR	RONKONKOMA	NY	11779	
200728000300017000	28	CAMPUS	28 CAMPUS	LAKE RONKONKOMA	11779	28 CAMPUS LN	RONKONKOMA	NY	11779	
200728000300018000	26	CAMPUS	26 CAMPUS	LAKE RONKONKOMA	11779	26 CAMPUS LA	RONKONKOMA	NY	11779	
200728000300020000	35	CAMPUS	35 CAMPUS	LAKE RONKONKOMA	11779	35 CAMPUS LN	RONKONKOMA	NY	11779	
200728000300021000	37	CAMPUS	37 CAMPUS	LAKE RONKONKOMA	11779	37 CAMPUS LN	RONKONKOMA	NY	11779	
200728000300022000		SANDY HOLLOW RD	SANDY HOLLOW RD	FARMINGVILLE	11738	90 MERRICK AVE	EAST MEADOW	NY	11554	
2007290001000020000						200 CLARENDON ST FLOOR 55	BOSTON	MA	02116	
200729000200001000	5276	EXPRESSWAY DRI	5276 EXPRESSWAY DRI	HOLTSVILLE	11742		740 NORTHPORT	NY	11768	
200729000200002000		MORRIS AVE	MORRIS AVE	HOLTSVILLE	11742		740 NORTHPORT	NY	11768	
200729000200003000	178	MORRIS AVE	178 MORRIS AVE	HOLTSVILLE	11742			NY	11742	
2007300002000015000	1	1A REVILON CT	1A REVILON CT	HOLTSVILLE	11742		1661 WORTHINGTON RD STE 1	HOLTSVILLE	FL	33409
200730000200016000						5 PALMER AVE	HOLTSVILLE	NY	11742	
200730000200017000	6	PALMER AVE	6 PALMER AVE	HOLTSVILLE	11742	6 PALMER AVE	HOLTSVILLE	NY	11742	
200730000200019000		ROSS AVE	ROSS AVE	HOLTSVILLE	11742	2 ROSS AVE	HOLTSVILLE	NY	11742	
200730000200019000		ROSS AVE	ROSS AVE	HOLTSVILLE	11742	2 ROSS AVE	HOLTSVILLE	NY	11742	
200730000300001000		HOPES AVE	HOPES AVE	HOLTSVILLE	11742	202 DOLPHIN LN	HOLBROOK	NY	11741	
200730000300002000	40	HOPES AVE	40 HOPES AVE	HOLTSVILLE	11742	40 HOPES AVE	HOLTSVILLE	NY	11742	
200730000300003000	38	HOPES AVE	38 HOPES AVE	HOLTSVILLE	11742	38 HOPES AVE	HOLTSVILLE	NY	11742	
200730000300004000		HOPES AVE	HOPES AVE	HOLTSVILLE	11742		99 HOLTSVILLE	NY	11742	
200730000300005000	2	PALMER CT	2 PALMER CT	HOLTSVILLE	11742	2 PALMER AVE	HOLTSVILLE	NY	11742	
200730000300006000	30	HOPES AVE	30 HOPES AVE	HOLTSVILLE	11742	30 HOPES AVE	HOLTSVILLE	NY	11742	
200730000300007000	28	HOPES AVE	28 HOPES AVE	HOLTSVILLE	11742	28 HOPES AVE	HOLTSVILLE	NY	11742	
200730000300008000	26	HOPES AVE	26 HOPES AVE	HOLTSVILLE	11742	26 HOPES AVE	HOLTSVILLE	NY	11742	
200730000300009000	24	HOPES AVE	24 HOPES AVE	HOLTSVILLE	11742	24 HOPES AVE	HOLTSVILLE	NY	11742	
200730000300010000	22	HOPES AVE	22 HOPES AVE	HOLTSVILLE	11742	22 HOPES AVE	HOLTSVILLE	NY	11742	
200730000300011000	20	HOPES AVE	20 HOPES AVE	HOLTSVILLE	11742	20 HOPES AVE	HOLTSVILLE	NY	11742	
200730000300012000	16	HOPES AVE	16 HOPES AVE	HOLTSVILLE	11742	16 HOPES AVE	HOLTSVILLE	NY	11742	
200730000300013000	17	HOPES AVE	17 HOPES AVE	HOLTSVILLE	11742	17 HOPES AVE	HOLTSVILLE	NY	11742	
200730000300014000	19	HOPES AVE	19 HOPES AVE	HOLTSVILLE	11742	19 HOPES AVE	HOLTSVILLE	NY	11742	
200730000300015000	21	HOPES AVE	21 HOPES AVE	HOLTSVILLE	11742	21 HOPES AVE	HOLTSVILLE	NY	11742	
200730000300016000	25	HOPES AVE	25 HOPES AVE	HOLTSVILLE	11742	25 HOPES AVE	HOLTSVILLE	NY	11742	
200730000300017000	27	HOPES AVE	27 HOPES AVE	HOLTSVILLE	11742	27 HOPES AVE	HOLTSVILLE	NY	11742	
200730000300018000	29	HOPES AVE	29 HOPES AVE	HOLTSVILLE	11742	29 HOPES AVE	HOLTSVILLE	NY	11742	
200730000300019000	10	HASPEL	10 HASPEL	HOLTSVILLE	11742	10 HASPEL	HOLTSVILLE	NY	11742	
200730000300020000	9	HASPEL	9 HASPEL	HOLTSVILLE	11742	9 HASPEL LN	HOLTSVILLE	NY	11742	
200730000300021000	37	HOPES AVE	37 HOPES AVE	HOLTSVILLE	11742	37 HOPES AVE	HOLTSVILLE	NY	11742	
200730000300022000	39	HOPES AVE	39 HOPES AVE	HOLTSVILLE	11742	39 HOPES AVE	HOLTSVILLE	NY	11742	
200730000300023000	41	HOPES AVE	41 HOPES AVE	HOLTSVILLE	11742	41 HOPES AVE	HOLTSVILLE	NY	11742	
200730000300024000	43	HOPES AVE	43 HOPES AVE	HOLTSVILLE	11742	43 HOPES AVE	HOLTSVILLE	NY	11742	
200730000300025000	5366	EXPRESSWAY DR	5366 EXPRESSWAY DR	HOLTSVILLE	11742	5366 EXPRESSWAY DR	HOLTSVILLE	NY	11742	
200730000300026000	5370	EXPRESS S DR	5370 EXPRESS S DR	HOLTSVILLE	11742	5370 EXPRESS DR S	HOLTSVILLE	NY	11742	
200730000300027000	1074	WAVERLY AVE	1074 WAVERLY AVE	HOLTSVILLE	11742	1074 WAVERLY AVE	HOLTSVILLE	NY	11742	
200730000300028000	1072	WAVERLY AVE	1072 WAVERLY AVE	HOLTSVILLE	11742	1072 WAVERLY AVE	HOLTSVILLE	NY	11742	
200730000300029000	1070	WAVERLY AVE	1070 WAVERLY AVE	HOLTSVILLE	11742	1072 WAVERLY AVE	HOLTSVILLE	NY	11742	
200730000300030000	1068	WAVERLY AVE	1068 WAVERLY AVE	HOLTSVILLE	11742	1068 WAVERLY AVE	HOLTSVILLE	NY	11742	
200730000300031000		WAVERLY AVE	WAVERLY AVE	HOLTSVILLE	11742	1066 WAVERLY AVE	HOLTSVILLE	NY	11742	
200730000300032000	31	HOPES AVE	31 HOPES AVE	HOLTSVILLE	11742	31 HOPES AVE	HOLTSVILLE	NY	11742	
200730000400001000	1058	WAVERLY AVE	1058 WAVERLY AVE	HOLTSVILLE	11742	1058 WAVERLY AVE	HOLTSVILLE	NY	11742	
200730000400001000	1058	WAVERLY AVE	1058 WAVERLY AVE	HOLTSVILLE	11742	1058 WAVERLY AVE	HOLTSVILLE	NY	11742	
200730000400002000	1056	WAVERLY AVE	1056 WAVERLY AVE	HOLTSVILLE	11742	1056 WAVERLY AVE	HOLTSVILLE	NY	11742	
200730000400003000	1052	WAVERLY AVE	1052 WAVERLY AVE	HOLTSVILLE	11742	1052 WAVERLY AVE	HOLTSVILLE	NY	11742	
200730000400004000	1050	WAVERLY AVE	1050 WAVERLY AVE	HOLTSVILLE	11742	1050 WAVERLY AVE	HOLTSVILLE	NY	11742	
200730000400005000	1046	WAVERLY AVE	1046 WAVERLY AVE	HOLTSVILLE	11742	1046 WAVERLY AVE	HOLTSVILLE	NY	11742	
200730000400006000	1044	A WAVERLY AVE	1044A WAVERLY AVE	HOLTSVILLE	11742	1044 A WAVERLY AVE	HOLTSVILLE	NY	11742	
200730000400008000	1075	WAVERLY AVE	1075 WAVERLY AVE	HOLTSVILLE	11742	1075 WAVERLY AVE	HOLTSVILLE	NY	11742	
200730000400009000	1073	WAVERLY AVE	1073 WAVERLY AVE	HOLTSVILLE	11742	1073 WAVERLY AVE	HOLTSVILLE	NY	11742	
200730000400011000	1067	WAVERLY AVE	1067 WAVERLY AVE	HOLTSVILLE	11742	840 SUFFOLK AVE	BRENTWOOD	NY	11717	
200730000400012000	48	WOODLAND AVE	48 WOODLAND AVE	HOLTSVILLE	11742	31 EDISON AVE	HASTINGS ON THE H	NY	10706	
200730000400013000	1065	WAVERLY AVE	1065 WAVERLY AVE	HOLTSVILLE	11742	1065 WAVERLY AVE	HOLTSVILLE	NY	11742	
200730000400014000	1063	WAVERLY AVE	1063 WAVERLY AVE	HOLTSVILLE	11742	14 PINE ST	HOLTSVILLE	NY	11742	
200730000400015000	1057	WAVERLY AVE	1057 WAVERLY AVE	HOLTSVILLE	11742	1057 WAVERLY AVE	HOLTSVILLE	NY	11742	
200730000400015000	1057	WAVERLY AVE	1057 WAVERLY AVE	HOLTSVILLE	11742	1057 WAVERLY AVE	HOLTSVILLE	NY	11742	
200730000400015000	1057	WAVERLY AVE	1057 WAVERLY AVE	HOLTSVILLE	11742	1057 WAVERLY AVE	HOLTSVILLE	NY	11742	
200730000400015000	1057	WAVERLY AVE	1057 WAVERLY AVE	HOLTSVILLE	11742	1057 WAVERLY AVE	HOLTSVILLE	NY	11742	
200730000400015000	1057	WAVERLY AVE	1057 WAVERLY AVE	HOLTSVILLE	11742	1057 WAVERLY AVE	HOLTSVILLE	NY	11742	
200730000400016000	1053	WAVERLY AVE	1053 WAVERLY AVE	HOLTSVILLE	11742	1053 WAVERLY AVE	HOLTSVILLE	NY	11742	
200730000400017000						30 WOODLAND AVE	HOLTSVILLE	NY	11742	
200730000400017000						30 WOODLAND AVE	HOLTSVILLE	NY	11742	
200730000400017000						30 WOODLAND AVE	HOLTSVILLE	NY	11742	
200730000400018000	1047	WAVERLY AVE	1047 WAVERLY AVE	HOLTSVILLE	11742	1047 WAVERLY AVE	HOLTSVILLE	NY	11742	
200730000400019000	1045	WAVERLY AVE	1045 WAVERLY AVE	HOLTSVILLE	11742	1045 WAVERLY AVE	HOLTSVILLE	NY	11742	
200730000400020000	24	WOODLAND AVE	24 WOODLAND AVE	HOLTSVILLE	11742	24 WOODLAND AVE	HOLTSVILLE	NY	11742	
200730000400021000	22	WOODLAND AVE	22 WOODLAND AVE	HOLTSVILLE	11742	22 WOODLAND AVE	HOLTSVILLE	NY	11742	
200730000400022000	6	HASPEL LN	6 HASPEL LN	HOLTSVILLE	11742	6 HASPEL LN	HOLTSVILLE	NY	11742	
200730000400023000	8	HASPEL	8 HASPEL	HOLTSVILLE	11742					
200730000400024000	1044	WAVERLY AVE	1044 WAVERLY AVE	HOLTSVILLE	11742	600 FRANKLIN AVE #335	GARDEN CITY	NY	11530	
200730000400025000		HOPES AVE	HOPES AVE	HOLTSVILLE	11742					
200730000500002000	38	VAUTRIN AVE	38 VAUTRIN AVE	YAPHANK	11980	38 VAUTRIN AVE	HOLTSVILLE	NY	11742	
200730000500003000	36	VAUTRIN AVE	36 VAUTRIN AVE	HOLTSVILLE	11742	36 VAUTRIN AVE	HOLTSVILLE	NY	11742	
200730000500004000	34	VAUTRIN AVE	34 VAUTRIN AVE	HOLTSVILLE	11742	34 VAUTRIN AVE	HOLTSVILLE	NY	11742	
200730000500005000		VAUTRIN AVE	VAUTRIN AVE	HOLTSVILLE	11742	140 CORPORATE DR	HOLTSVILLE	NY		

20073100200009000	6	PETER PTH	6 PETER PTH	HOLTSVILLE	11742	6 PETER PATH	HOLTSVILLE	NY	11742
20073100200010000	5	PETER PTH	5 PETER PTH	HOLTSVILLE	11742	5 PETER PATH	HOLTSVILLE	NY	11742
20073100200011000	3	PETER PTH	3 PETER PTH	HOLTSVILLE	11742	3 PETER PATH	HOLTSVILLE	NY	11742
20073100200012000	32	BROADWAY	32 BROADWAY	HOLTSVILLE	11742	32 BROADWAY	HOLTSVILLE	NY	11742
20073100200013000	33	BROADWAY	33 BROADWAY	HOLTSVILLE	11742	33 BROADWAY	HOLTSVILLE	NY	11742
20073100200014000	31	BROADWAY AVE	31 BROADWAY AVE	HOLTSVILLE	11742	31 BROADWAY AVE	HOLTSVILLE	NY	11742
20073100200015000		BROADWAY AVE	BROADWAY AVE	HOLTSVILLE	11742	29 BROADWAY	HOLTSVILLE	NY	11742
20073100200017000	2	ARIANNE WAY	2 ARIANNE WAY	HOLTSVILLE	11742	2 ARIANNE WAY	HOLTSVILLE	NY	11742
20073100200018000				YAPHANK	11980	4 ARIANNE WAY	HOLTSVILLE	NY	11742
20073100200019000	6	ARIANNE WAY	6 ARIANNE WAY	HOLTSVILLE	11742	6 ARIANNE WAY	HOLTSVILLE	NY	11742
20073100300010000	112	WENDY DR	112 WENDY DR	HOLTSVILLE	11742	112 WENDY DR	HOLTSVILLE	NY	11742
20073100300012000	111	WENDY DR	111 WENDY DR	HOLTSVILLE	11742	111 WENDY DR	HOLTSVILLE	NY	11742
20073100300030000	5460	EXPRESSWAY DRIVE SOUTH	5460 EXPRESSWAY DRIVE SOUTH	HOLTSVILLE	11742	5460 EXPRESSWAY DR S	HOLTSVILLE	NY	11742
20073100300040000	5462	EXPRESSWAY DR	5462 EXPRESSWAY DR	HOLTSVILLE	11742	5462 EXPRESSWAY DR S	HOLTSVILLE	NY	11742
20073100300050000	5466	EXPRESS S DR	5466 EXPRESS S DR	HOLTSVILLE	11742	5466 EXPRESS DR S	HOLTSVILLE	NY	11742
20073100300060000	5470	EXPRESSWAY DR	5470 EXPRESSWAY DR	HOLTSVILLE	11742	5470 EXPRESSWAY SO	HOLTSVILLE	NY	11742
20073100300070000	5474	EXPRESSWAY DRI	5474 EXPRESSWAY DRI	HOLTSVILLE	11742	5474 EXPRESS DR S	HOLTSVILLE	NY	11742
20073100300080000	5476	XWY S WAY	5476 XWY S WAY	HOLTSVILLE	11742	5476 EXPRESS DR S	HOLTSVILLE	NY	11742
20073100300090000	331	BLOSSOM AVE	331 BLOSSOM AVE	FARMINGVILLE	11738	21 BLOSSOM AVE	HOLTSVILLE	NY	11742
20073100300010000	13	BLOSSOM AVE	13 BLOSSOM AVE	HOLTSVILLE	11742	13 BLOSSOM AVE	HOLTSVILLE	NY	11742
20073100300011000	9	BLOSSOM AVE	9 BLOSSOM AVE	HOLTSVILLE	11742	487 FURROWS RD	HOLTSVILLE	NY	11741
20073100300012000	9	BLOSSOM AVE	9 BLOSSOM AVE	HOLTSVILLE	11742	9 BLOSSOM AVE	HOLTSVILLE	NY	11742
20073100300013000	7	BLOSSOM AVE	7 BLOSSOM AVE	HOLTSVILLE	11742	7 BLOSSOM AVE	HOLTSVILLE	NY	11742
20073100300014000				HOLTSVILLE	11742	5 BLOSSOM AVE	HOLTSVILLE	NY	11742
20073100300015000	119	WENDY DR	119 WENDY DR	HOLTSVILLE	11742	119 WENDY DR	HOLTSVILLE	NY	11742
20073100300016000	116	WENDY DR	116 WENDY DR	HOLTSVILLE	11742	116 WENDY DR	HOLTSVILLE	NY	11742
20073100300017000	120	WENDY DR	120 WENDY DR	HOLTSVILLE	11742	120 WENDY DR	HOLTSVILLE	NY	11742
20073100300018000	126	WENDY DR	126 WENDY DR	HOLTSVILLE	11742	126 WENDY DR	HOLTSVILLE	NY	11742
20073100300019000	125	WENDY DR	125 WENDY DR	HOLTSVILLE	11742	125 WENDY DR	HOLTSVILLE	NY	11742
20073100300020000	4	BLOSSOM AVE	4 BLOSSOM AVE	HOLTSVILLE	11742	4 BLOSSOM AVE	HOLTSVILLE	NY	11742
20073100300021000	8	BLOSSOM AVE	8 BLOSSOM AVE	HOLTSVILLE	11742	8 BLOSSOM AVE	HOLTSVILLE	NY	11742
20073100300022000	10	BLOSSOM AVE	10 BLOSSOM AVE	HOLTSVILLE	11742	10 BLOSSOM AVE	HOLTSVILLE	NY	11742
20073100300023000	12	BLOSSOM AVE	12 BLOSSOM AVE	HOLTSVILLE	11742	12 BLOSSOM AVE	HOLTSVILLE	NY	11742
20073100300024000	18	BLOSSOM AVE	18 BLOSSOM AVE	HOLTSVILLE	11742	18 BLOSSOM AVE	HOLTSVILLE	NY	11742
20073100300025000	22	BLOSSOM AVE	22 BLOSSOM AVE	HOLTSVILLE	11742	22 BLOSSOM AVE	HOLTSVILLE	NY	11742
20073100300026000	19	ASTER AVE	19 ASTER AVE	HOLTSVILLE	11742	19 ASTER AVE	HOLTSVILLE	NY	11742
20073100300027000	11	ASTER AVE	11 ASTER AVE	HOLTSVILLE	11742	11 ASTER AVE	HOLTSVILLE	NY	11742
20073100300028000	7	ASTER AVE	7 ASTER AVE	HOLTSVILLE	11742	7 ASTER AVE	HOLTSVILLE	NY	11742
20073100300029000	3	ASTER AVE	3 ASTER AVE	HOLTSVILLE	11742	3 ASTER AVE	HOLTSVILLE	NY	11742
20073100300030000	3	ASTER AVE	3 ASTER AVE	HOLTSVILLE	11742	3 ASTER AVE	HOLTSVILLE	NY	11742
20073100300031000	133	WENDY DR	133 WENDY DR	HOLTSVILLE	11742	133 WENDY DR	HOLTSVILLE	NY	11742
20073100300032000	133	WENDY DR	133 WENDY DR	HOLTSVILLE	11742	129 WENDY AVE	HOLTSVILLE	NY	11742
20073100300033000	130	WENDY DR	130 WENDY DR	HOLTSVILLE	11742	130 WENDY DR	HOLTSVILLE	NY	11742
20073100300034000	130	WENDY DR	130 WENDY DR	HOLTSVILLE	11742	130 WENDY DR	HOLTSVILLE	NY	11742
20073100300035000	132	WENDY DR	132 WENDY DR	HOLTSVILLE	11742	132 WENDY DR	HOLTSVILLE	NY	11742
20073100500057000						4747 -02 ROUTE 347	PORT JEFF STA	NY	11776
20073100600027000						4747 -02 ROUTE 347	PORT JEFF STA	NY	11776
20073100600029000						4747 -02 ROUTE 347	PORT JEFF STA	NY	11776
20073100700071000						4747 -02 ROUTE 347	PORT JEFF STA	NY	11776
20073100700072000						4747 -02 ROUTE 347	PORT JEFF STA	NY	11776
20073100700073000						4747 -02 ROUTE 347	PORT JEFF STA	NY	11776
200732000100001000		L I XPRESSWA	L I XPRESSWA	HOLTSVILLE	11742	252 ROE AVE	PATCHOQUE	NY	11772
200732000100002000	5482	EXPRESSWAY DRIVE SOUTH	5482 EXPRESSWAY DRIVE SOUTH	HOLTSVILLE	11742	5482 EXPRESSWAY SERV RD S	HOLTSVILLE	NY	11742
200732000100003000						5488 EXPRESSWAY DR S	HOLTSVILLE	NY	11742
200732000100003000						5488 EXPRESSWAY DR S	HOLTSVILLE	NY	11742
200732000100005000	118	ABNER DR	118 ABNER DR	HOLTSVILLE	11742	118 ABNER DR	HOLTSVILLE	NY	11742
200732000100006000	122	ABNER DR	122 ABNER DR	HOLTSVILLE	11742	122 ABNER DR	HOLTSVILLE	NY	11742
200732000100007000	31	BLOSSOM AVE	31 BLOSSOM AVE	HOLTSVILLE	11742	31 BLOSSOM AVE	HOLTSVILLE	NY	11742
200732000100008000	25	BLOSSOM AVE	25 BLOSSOM AVE	HOLTSVILLE	11742	25 BLOSSOM AVE	HOLTSVILLE	NY	11742
200732000100009000	24	BLOSSOM AVE	24 BLOSSOM AVE	HOLTSVILLE	11742	24 BLOSSOM AVE	HOLTSVILLE	NY	11742
200732000100010000	350	BLOSSOM AVE	350 BLOSSOM AVE	HOLTSVILLE	11742	30 BLOSSOM AVE	HOLTSVILLE	NY	11742
200732000100011000	128	ABNER DR	128 ABNER DR	FARMINGVILLE	11738	128 ABNER DR	HOLTSVILLE	NY	11742
200732000100012000	137	ABNER DR	137 ABNER DR	HOLTSVILLE	11742	137 ABNER DR	HOLTSVILLE	NY	11742
200732000100013000	35	ASTER AVE	35 ASTER AVE	HOLTSVILLE	11742	35 ASTER AVE	HOLTSVILLE	NY	11742
200732000100014000	33	ASTER AVE	33 ASTER AVE	HOLTSVILLE	11742	33 ASTER AVE	HOLTSVILLE	NY	11742
200732000100015000	29	ASTER AVE	29 ASTER AVE	HOLTSVILLE	11742	29 ASTER AVE	HOLTSVILLE	NY	11742
200732000100016000	25	ASTER AVE	25 ASTER AVE	HOLTSVILLE	11742	25 ASTER AVE	HOLTSVILLE	NY	11742
200732000300001000		ABNER DR	ABNER DR	HOLTSVILLE	11742	115 ABNER DR	HOLTSVILLE	NY	11742
200732000300003000	5498	EXPRESSWAY DRI	5498 EXPRESSWAY DRI	HOLTSVILLE	11742	5498 XWY DR S	HOLTSVILLE	NY	11742
200732000300003000	5498	EXPRESSWAY DRI	5498 EXPRESSWAY DRI	HOLTSVILLE	11742	5498 XWY DR S	HOLTSVILLE	NY	11742
200732000300004000	5500	EXPRESSWAY SOU	5500 EXPRESSWAY SOU	HOLTSVILLE	11742	5500 S EXPRESSWAY DR	HOLTSVILLE	NY	11742
200732000300005000	204	WOODYCREST DR	204 WOODYCREST DR	HOLTSVILLE	11742	204 WOODYCREST DR	HOLTSVILLE	NY	11742
200732000300006000	206	WOODY CREST DR	206 WOODY CREST DR	HOLTSVILLE	11742	206 WOODY CREST DR	HOLTSVILLE	NY	11742
200732000300007000	55	BLOSSOM AVE	55 BLOSSOM AVE	HOLTSVILLE	11742	55 BLOSSOM AVE	HOLTSVILLE	NY	11742
200732000300008000	53	BLOSSOM AVE	53 BLOSSOM AVE	FARMINGVILLE	11738	53 BLOSSOM AVE	HOLTSVILLE	NY	11742
200732000300009000	51	BLOSSOM AVE	51 BLOSSOM AVE	HOLTSVILLE	11742	51 BLOSSOM AVE	HOLTSVILLE	NY	11742
200732000300010000	49	BLOSSOM AVE	49 BLOSSOM AVE	HOLTSVILLE	11742	49 BLOSSOM AVE	HOLTSVILLE	NY	11742
200732000300011000	47	BLOSSOM AVE	47 BLOSSOM AVE	HOLTSVILLE	11742	47 BLOSSOM AVE	HOLTSVILLE	NY	11742
200732000300012000	45	BLOSSOM AVE	45 BLOSSOM AVE	YAPHANK	11980	45 BLOSSOM AVE	HOLTSVILLE	NY	11742
200732000300013000	43	BLOSSOM AVE	43 BLOSSOM AVE	HOLTSVILLE	11742	43 BLOSSOM AVE	HOLTSVILLE	NY	11742
200732000300016000						119 ABNER DR	HOLTSVILLE	NY	11742
200732000300017000	39	BLOSSOM AVE	39 BLOSSOM AVE	HOLTSVILLE	11742	39 BLOSSOM AVE	HOLTSVILLE	NY	11742
200732000300018000	127	ABNER DR	127 ABNER DR	HOLTSVILLE	11742	127 ABNER DR	HOLTSVILLE	NY	11742
200732000300020000	40	BLOSSOM AVE	40 BLOSSOM AVE	HOLTSVILLE	11742	40 BLOSSOM AVE	HOLTSVILLE	NY	11742
200732000300021000	42	BLOSSOM AVE	42 BLOSSOM AVE	HOLTSVILLE	11742	42 BLOSSOM AVE	HOLTSVILLE	NY	11742
200732000300022000	44	BLOSSOM AVE	44 BLOSSOM AVE	HOLTSVILLE	11742	44 BLOSSOM AVE	HOLTSVILLE	NY	11742
200732000300023000	46	BLOSSOM AVE	46 BLOSSOM AVE	HOLTSVILLE	11742	46 BLOSSOM AVE	HOLTSVILLE	NY	11742
200732000300024000	48	BLOSSOM AVE	48 BLOSSOM AVE	HOLTSVILLE	11742	48 BLOSSOM AVE	HOLTSVILLE	NY	11742
200732000300025000	50	BLOSSOM AVE	50 BLOSSOM AVE	YAPHANK	11980	50 BLOSSOM AVE	HOLTSVILLE	NY	11742
200732000300026000	52	BLOSSOM AVE	52 BLOSSOM AVE	HOLTSVILLE	11742	52 BLOSSOM AVE	HOLTSVILLE	NY	11742
200732000300027000	54	BLOSSOM AVE	54 BLOSSOM AVE	HOLTSVILLE	11742	54 BLOSSOM AVE	HOLTSVILLE	NY	11742
200732000300028000	210	WOODYCREST DR	210 WOODYCREST DR	YAPHANK	11980	210 WOODYCREST DR	HOLTSVILLE	NY	11742
200732000300029000	214	WOODYCREST DR	214 WOODYCREST DR	HOLTSVILLE	11742	214 WOODYCREST DR	HOLTSVILLE	NY	11742
200732000300030000	216	WOODYCREST DR	216 WOODYCREST DR	HOLTSVILLE	11742	216 WOODYCREST DR	HOLTSVILLE	NY	11742
200732000300031000	220	WOODYCREST DR	220 WOODYCREST DR	HOLTSVILLE	11742		294 MOUNT SINAI	NY	11766
200732000300032000	53	ASTER AVE	53 ASTER AVE	HOLTSVILLE	11742	53 ASTER AVE	HOLTSVILLE	NY	11742
200732000300033000	51	ASTER AVE	51 ASTER AVE	YAPHANK	11980	51 ASTER AVE	HOLTSVILLE	NY	11742
200732000300034000	47	ASTER AVE	47 ASTER AVE	HOLTSVILLE	11742	47 ASTER AVE	HOLTSVILLE	NY	11742
200732000300035000	45	ASTER AVE	45 ASTER AVE	HOLTSVILLE	11742	45 ASTER AVE	HOLTSVILLE	NY	11742
200732000300036000	41	ASTER AVE	41 ASTER AVE	HOLTSVILLE	11742	41 ASTER AVE	HOLTSVILLE	NY	11742
200732000300037000	39	ASTER AVE	39 ASTER AVE	HOLTSVILLE	11742	39 ASTER AVE	HOLTSVILLE	NY	11742
200732000300038000	133	ABNER DR	133 ABNER DR	HOLTSVILLE	11742	133 ABNER DR	HOLTSVILLE	NY	11742
200732000600001000	201	WOODYCREST DR	201 WOODYCREST DR	HOLTSVILLE	11742	201 WOODYCREST DR	HOLTSVILLE	NY	11742
200732000600003000	61	BLOSSOM AVE	61 BLOSSOM AVE	HOLTSVILLE	11742	61 BLOSSOM AVE	HOLTSVILLE	NY	11742
200732000600004000	65	BLOSSOM AVE	65 BLOSSOM AVE	YAPHANK	11980	65 BLOSSOM AVE	HOLTSVILLE	NY	11742
200732000600005000	69	BLOSSOM AVE	69 BLOSSOM AVE	HOLTSVILLE	11742	69 BLOSSOM AVE	HOLTSVILLE	NY	11742
200732000600006000	71	BLOSSOM AVE	71 BLOSSOM AVE	HOLTSVILLE	11742	71 BLOSSOM AVE	HOLTSVILLE	NY	11742
200732000600007000	73	BLOSSOM AVE	73 BLOSSOM AVE	HOLTSVILLE	11742	73 BLOSSOM AVE	HOLTSVILLE	NY	11742
200732000600008000	77	BLOSSOM AVE	77 BLOSSOM AVE	HOLTSVILLE	11742	77 BLOSSOM AVE	HOLTSVILLE	NY	11742
200732000600010000	74	BLOSSOM AVE	74 BLOSSOM AVE	HOLTSVILLE	11742	74 BLOSSOM AVE	HOLTSVILLE	NY	11742
200732000600011000	72	BLOSSOM AVE	72 BLOSSOM AVE	HOLTSVILLE	11742	72 BLOSSOM AVE	HOLTSVILLE	NY	11742
200732000600012000	70	BLOSSOM AVE	70 BLOSSOM AVE	HOLTSVILLE	11742	70 BLOSSOM AVE	HOLTSVILLE	NY	11742
200732000600013000	64	BLOSSOM AVE	64 BLOSSOM AVE	HOLTSVILLE	11742	64 BLOSSOM AVE	HOLTSVILLE	NY	11742
200732000600014000	209	WOODYCREST DR	209 WOODYCREST DR	HOLTSVILLE	11742	209 WOODYCREST DR	HOLTSVILLE	NY	11742
200732000600015000	211	WOODYCREST DR	211 WOODYCREST DR	HOLTSVILLE	11742	211 WOODYCREST DR	HOLTSVILLE	NY	11742
200732000600016000	213								

200733000300006000						172 WAVERLY AVE	MEDFORD	NY	11763
200733000300006000						172 WAVERLY AVE	MEDFORD	NY	11763
200733000300006000						172 WAVERLY AVE	MEDFORD	NY	11763
200733000300006000						172 WAVERLY AVE	MEDFORD	NY	11763
200733000300007000	199	WAVERLY AVE	199 WAVERLY AVE	MEDFORD	11763	186 WAVERLY AVE	MEDFORD	NY	11763
200734000100001000	29	FOREST AVE	29 FOREST AVE	MEDFORD	11763	29 FOREST AVE	MEDFORD	NY	11763
200734000100022000	270	WAVERLY AVE	270 WAVERLY AVE	MEDFORD	11763	194 WAVERLY AVE	MEDFORD	NY	11763
200734000100023000	198	WAVERLY AVE	198 WAVERLY AVE	MEDFORD	11763	198 WAVERLY AVE	MEDFORD	NY	11763
200734000100024000	202	WAVERLY AVE	202 WAVERLY AVE	MEDFORD	11763	202 WAVERLY AVE	MEDFORD	NY	11763
200734000100024000	202	WAVERLY AVE	202 WAVERLY AVE	MEDFORD	11763	202 WAVERLY AVE	MEDFORD	NY	11763
200734000100025000	17	JACOBSEN CT	17 JACOBSEN CT	MEDFORD	11763	17 JACOBSEN CT	MEDFORD	NY	11763
200734000100034000	218	FOREST AVE	FOREST AVE	MEDFORD	11763	27 FOREST AVE	MEDFORD	NY	11763
200734000200001000		WAVERLY AVE	218 WAVERLY AVE	MEDFORD	11763	218 WAVERLY AVE	MEDFORD	NY	11763
200734000200003000		WAVERLY AVE	WAVERLY AVE	MEDFORD	11763	242 WAVERLY AVE	MEDFORD	NY	11763
200734000200003000		WAVERLY AVE	WAVERLY AVE	MEDFORD	11763	242 WAVERLY AVE	MEDFORD	NY	11763
200734000200005000				MEDFORD	11763	84 OHIO AVE	MEDFORD	NY	11763
200734000200007000						78 OHIO AVE	MEDFORD	NY	11763
200734000300001000						144 WOODYCREST DR	FARMINGVILLE	NY	11738
200735000100003000	30	CALIFORNIA AVE	30 CALIFORNIA AVE	MEDFORD	11763	144 WOODYCREST DR	FARMINGVILLE	NY	11738
200735000100031000	32	CALIFORNIA AVE	32 CALIFORNIA AVE	YAPHANK	11980	30 CALIFORNIA AVE	MEDFORD	NY	11763
200735000100032000	34	CALIFORNIA AVE	34 CALIFORNIA AVE	YAPHANK	11980	32 CALIFORNIA AVE	MEDFORD	NY	11763
200735000200001000	31	CALIFORNIA AVE	31 CALIFORNIA AVE	MEDFORD	11763	34 CALIFORNIA AVE	MEDFORD	NY	11763
200735000200001500						31 CALIFORNIA AVE	MEDFORD	NY	11763
200735000200016000						185 ROBINSON AVE	MEDFORD	NY	11763
200735000200016000						191 ROBINSON AVE	MEDFORD	NY	11763
200735000200016000						191 ROBINSON AVE	MEDFORD	NY	11763
200736000100001000		LONG ISLAND AVE	LONG ISLAND AVE	MEDFORD	11763	191 ROBINSON AVE	MEDFORD	NY	11763
200736000100008000						28 CRANECK RD	EAST SETAUKET	NY	11733
200736000100007000						429 CARRLS PATH	DEER PARK	NY	11729
200736000100008000		LONG ISLAND AVE	LONG ISLAND AVE	MEDFORD	11763		113 MEDFORD	NY	11763
200736000100009000	639	LONG ISLAND AVE	639 LONG ISLAND AVE	MEDFORD	11763	388 DECATUR AVE	SHIRLEY	NY	11967
200736000100010000	643	LONG ISLAND AVE	643 LONG ISLAND AVE	MEDFORD	11763	1647 EAST JERICHO TPKE	HUNTINGTON	NY	11743
200736000100014000		HORSEBLOCK RD	HORSEBLOCK RD	MEDFORD	11763	1647 E. JERICHO TPKE	HUNTINGTON	NY	11743
200736000100022000		EXPRESSWAY DRI	EXPRESSWAY DRI	MEDFORD	11763	83 W INLET RD	HAMPTON BAYS	NY	11946
200737000100001000							543185 DALLAS TX 7	35	-3185
200737000100002000									
200737000100004000		LONG ISLAND AVE	LONG ISLAND AVE	MEDFORD	11763	429 CARLLS PATH	DEER PARK	NY	11729
200737000100006000		LONG ISLAND AVE	LONG ISLAND AVE	MEDFORD	11763	12 ASTRO PL	DIX HILLS	NY	11746
200737000100007000						429 CARLLS PATH	DEER PARK	NY	11729
200737000100008000						71 PECONIC EST	MEDFORD	NY	11763
200737000100009000		L I R R	L I R R	YAPHANK	11980				
200737000100010000	745	AMSTERDAM AVE	AMSTERDAM AVE	MEDFORD	11763				
200737000100011000	749	L I AVE	745 L I AVE	MEDFORD	11763	745 L I AVE	MEDFORD	NY	11763
200737000100012000		LONG ISLAND AVE	749 LONG ISLAND AVE	MEDFORD	11763	749 LONG ISLAND AVE	MEDFORD	NY	11763
200737000100013000		LONG ISLAND AVE	LONG ISLAND AVE	MEDFORD	11763	2900 VETERANS MEMORIAL HW	BOHEMIA	NY	11716
200737000100014000						175 E OLD CTRY RD	HICKSVILLE	NY	11801
200737000100015000				YAPHANK	11980	175 E OLD COUNTRY RD	HICKSVILLE	NY	11801
200737000100016000						175 E OLD COUNTRY RD	HICKSVILLE	NY	11801
200737000100017000		RAILROAD AVE	RAILROAD AVE	MEDFORD	11763				
200737000100018000		RAILROAD AVE	RAILROAD AVE	MEDFORD	11763				
200737000100019000				YAPHANK	11980				
200737000100020000						175 E OLD CTRY RD	HICKSVILLE	NY	11801
200737000100021000	570	EXPRESSWAY DRIVE SOUTH	570 EXPRESSWAY DRIVE SOUTH	MEDFORD	11763	150 GREAT NECK RD	GREAT NECK	NY	11021
200737000100022000									
200737000200023000						71 PECONIC AVE	MEDFORD	NY	11763
200737000300023000	89	BELLHAVEN RD	89 BELLHAVEN RD	BROOKHAVEN	11719	17 PECONIC AVE	MEDFORD	NY	11763
200737000300029000	8	AMSTERDAM AVE	8 AMSTERDAM AVE	MEDFORD	11763	9 AMSTERDAM AVE STE 1	MEDFORD	NY	11763
200737000300030000						10 BRIARWOOD CT	SAINT JAMES	NY	11780
200737000300031000	8	AMSTERDAM AVE	8 AMSTERDAM AVE	MEDFORD	11763	9 AMSTERDAM AVE STE 1	MEDFORD	NY	11763
200737000300032000		AMERICUS AVE	AMERICUS AVE	MEDFORD	11763	10 BRIARWOOD CT	SAINT JAMES	NY	11780
200737000300033000		AMERICUS AVE	AMERICUS AVE	MEDFORD	11763	10 BRIARWOOD CT	SAINT JAMES	NY	11780
200737000300034000		PECONIC AVE	PECONIC AVE	MEDFORD	11763	10 BRIARWOOD CT	SAINT JAMES	NY	11780
200737000300035000	15	PECONIC AVE	15 PECONIC AVE	MEDFORD	11763	3 EAGLES LANDING	MT SINAI	NY	11786
200737000300040000						175 WAVERLY AVE	MEDFORD	NY	11763
200737000300040000						175 WAVERLY AVE	MEDFORD	NY	11763
200737000300041000	18	PECONIC AVE	18 PECONIC AVE	MEDFORD	11763	18 PECONIC AVE	MEDFORD	NY	11763
200738000100001000		LONG ISLAND AVE	LONG ISLAND AVE	MEDFORD	11763	500 OLD COUNTRY RD STE 10	GARDEN CITY	NY	11530
200738000100002000		LONG ISLAND AVE	LONG ISLAND AVE	MEDFORD	11763	27 ABBEY LN	EAST SETAUKET	NY	11733
200738000100003000	766	L I AVE	766 L I AVE	YAPHANK	11980	766 LONG ISLAND AVE	MEDFORD	NY	11763
200738000100004000		L I R R	L I R R	YAPHANK	11980				
200738000200001000						5 PRIVATE RD	MASTIC	NY	11950
200738000200001000						5 PRIVATE RD	MASTIC	NY	11950
200738000200001000						5 PRIVATE RD	MASTIC	NY	11950
200738000200001000						5 PRIVATE RD	MASTIC	NY	11950
200738000200002000		HORSEBLOCK RD	HORSEBLOCK RD	YAPHANK	11980	290 EXETER ST	BROOKLYN	NY	11200
200738000200003000	3601	HORSEBLOCK RD	3601 HORSEBLOCK RD	MEDFORD	11763	3601 HORSEBLOCK RD	MEDFORD	NY	11763
200738000200003000	3601	HORSEBLOCK RD	3601 HORSEBLOCK RD	MEDFORD	11763	3601 HORSEBLOCK RD	MEDFORD	NY	11763
200738000200005000	3671	HORSEBLOCK RD	3671 HORSEBLOCK RD	MEDFORD	11763	11 SMITH LN	SAINT JAMES	NY	11780
200738000200005000	3671	HORSEBLOCK RD	3671 HORSEBLOCK RD	MEDFORD	11763	11 SMITH LN	SAINT JAMES	NY	11780
200738000200006000		MASON CT	MASON CT	MEDFORD	11763	36 -I RICE CT	MEDFORD	NY	11763
200738000200012000							9005 MEDFORD	NY	11763
200738000200017000						11 COMMERCIAL ST	PLAINVIEW	NY	11803
200738000200026000	3671	HORSEBLOCK RD	3671 HORSEBLOCK RD	MEDFORD	11763	11 SMITH LN	SAINT JAMES	NY	11780
200738000200028000						3661 HORSEBLOCK RD UNIT F	MEDFORD	NY	11763
200738000200029000						3661 HORSEBLOCK RD UNIT F	MEDFORD	NY	11763
200738000200029000									
200745000100001000						10 OVAL DR	HAUPPAUGE	NY	11788
200765000100002500	33	SEVENTH ST	33 SEVENTH ST	HOLBROOK	11741	33 SEVENTH ST	HOLBROOK	NY	11741
200765000100026000	32	SEVENTH ST	32 SEVENTH ST	HOLBROOK	11741	32 SEVENTH ST	HOLBROOK	NY	11741
200765000100028000	41	AVE B	41 AVE B	HOLBROOK	11741	41 AVE B	HOLBROOK	NY	11741
200765000100028000	41	AVE B	41 AVE B	HOLBROOK	11741	41 AVE B	HOLBROOK	NY	11741
200765000100029000	39	AVENUE B	39 AVENUE B	HOLBROOK	11741	39 AVE B	HOLBROOK	NY	11741
200765000100030000	37	AVE B	37 AVE B	YAPHANK	11980	37 AVE B	HOLBROOK	NY	11741
200765000100031000	35	AVE B	35 AVE B	YAPHANK	11980	35 AVE B	HOLBROOK	NY	11741
200765000100037000				YAPHANK	11980	5 THUNDER RD	MILLER PLACE	NY	11764
200765000100038000						5 THUNDER RD	MILLER PLACE	NY	11764
200765000100040000						27 AVE B	HOLBROOK	NY	11741
200765000100040000						27 AVE B	HOLBROOK	NY	11741
200765000100040000						27 AVE B	HOLBROOK	NY	11741
200765000100040000						27 AVE B	HOLBROOK	NY	11741
200765000100040000						27 AVE B	HOLBROOK	NY	11741
200765000100040000						27 AVE B	HOLBROOK	NY	11741
200765000100041000	32	AVE C	32 AVE C	HOLBROOK	11741	32 AVE C	HOLBROOK	NY	11741
200765000100042000	36	AVENUE C	36 AVENUE C	HOLBROOK	11741	36 AVE C	HOLBROOK	NY	11741
200765000100043000	40	AVENUE C	40 AVENUE C	HOLBROOK	11741	40 AVE C	HOLBROOK	NY	11741
200765000100044000	34	SEVENTH ST	34 SEVENTH ST	HOLBROOK	11741	34 SEVENTH ST	HOLBROOK	NY	11741
200765000100045000	357	TH ST	35 7TH ST	HOLBROOK	11741	35 SEVENTH ST	HOLBROOK	NY	11741
200765000100046000				YAPHANK	11980	53 AVE C	HOLBROOK	NY	11741
200765000100047000	45	AVENUE C	45 AVENUE C	HOLBROOK	11741	45 AVE C	HOLBROOK	NY	11741
200765000100047000	45	AVENUE C	45 AVENUE C	HOLBROOK	11741	45 AVE C	HOLBROOK	NY	11741
200765000100048000	41	AVENUE C	41 AVENUE C	HOLBROOK	11741	312 EXPRESSWAY DR S	MEDFORD	NY	11763
200765000100049000	37	AVENUE C	37 AVENUE C	HOLBROOK	11741	37 AVE C	HOLBROOK	NY	11741
200765000100050000	35	AVE C	35 AVE C	HOLBROOK	11741	35 AVE C	HOLBROOK	NY	11741
200765000100051000	33	AVE C	33 AVE C	HOLBROOK	11741	33 AVE C	HOLBROOK	NY	11741
200765000100052000	31	AVENUE C	31 AVENUE C	HOLBROOK	11741	31 AVE C	HOLBROOK	NY	11741
200765000100053000	29	AVENUE C	29 AVENUE C	HOLBROOK	11741	29 AVE C	HOLBROOK	NY	11741
200765000100054000	27	AVE C	27 AVE C	HOLBROOK	11741	27 AVE C	HOLBROOK	NY	11741
200765000100055000	25	AVENUE C	25 AVENUE C	HOLBROOK	11741	25 AVE C	HOLBROOK	NY	11741
200765000100056000	23	AVE C	23 AVE C	HOLBROOK	11741	23 NANTUCKET WAY	MT SINAI	NY	11766
200765000100059000		UNION AVE	UNION AVE	HOLBROOK	11741	34 AVE C	HOLBROOK	NY	11741
200765000200001000						175 E OLD CTRY RD	HICKSVILLE	NY	11801
200765000200003000									
200765000300010000		AVE C	AVE C	HOLBROOK	11741				
200765000300011000		AVE C	AVE C	HOLBROOK	11741				
200765000300012000	12	AVENUE C	12 AVENUE C	HOLBROOK	11741	12 AVE C	HOLBROOK	NY	11741
200765000300013000	14	AVENUE C	14 AVENUE C	HOLBROOK	11741	14 AVE C	HOLBROOK	NY	11741
200765000300014000	15	AVENUE C</							

200766000100001000	182	MORRIS AVE	182 MORRIS AVE	HOLTSVILLE	11742	101 RICHARDSON ST	BROOKLYN	NY	11211
200766000100003000	194	MORRIS AVE	194 MORRIS AVE	HOLTSVILLE	11742	101 RICHARDSON ST	BROOKLYN	NY	11211
200766000100004000	608	UNION AVE	608 UNION AVE	HOLTSVILLE	11742	608 UNION AVE	HOLTSVILLE	NY	11742
200766000100005000	612	UNION AVE	612 UNION AVE	HOLTSVILLE	11742	612 UNION AVE	HOLTSVILLE	NY	11742
200766000100006000	614	LONG ISLAND AVE	614 LONG ISLAND AVE	LAKE RONKONKOMA	11779	614 LONG ISLAND AVE	RONKONKOMA	NY	11779
200766000100007000	620	UNION AVE	620 UNION AVE	LAKE RONKONKOMA	11779	620 UNION AVE	HOLBROOK	NY	11741
200766000100008000						6 LONG ISLAND AVE	HOLTSVILLE	NY	11742
200766000100009000						6 LONG ISLAND AVE	HOLTSVILLE	NY	11742
200766000100009000	644	UNION AVE	644 UNION AVE	HOLTSVILLE	11742	644 UNION AVE	HOLTSVILLE	NY	11742
200766000100010000	21	LONG ISLAND AVE	21 LONG ISLAND AVE	HOLTSVILLE	11742	125 LAUMAN LA	HICKSVILLE	NY	11801
200766000100011000	97	CR	CR 97	FARMINGVILLE	11738	6 ASHLAND DR	KINGS PARK	NY	11754
200766000100015000						66 OLD COUNTRY RD	MELVILLE	NY	11747
200766000100020000									
200766000100021000						100 PARK AVE	NEW YORK	NY	10000
200766000100022000									
200766000100023000									
200766000200008000	647	UNION AVE	647 UNION AVE	HOLTSVILLE	11742	647 UNION AVE	HOLTSVILLE	NY	11742
200766000200009000	651	UNION AVE	651 UNION AVE	HOLTSVILLE	11742	651 UNION AVE	HOLTSVILLE	NY	11742
200766000200013000		UNION AVE	UNION AVE	HOLTSVILLE	11742	35 BOYLOUN L	BLUE POINT	NY	11715
200766000200014000	661	UNION AVE	661 UNION AVE	HOLTSVILLE	11742		178 REMSENBURG	NY	11980
200766000200019000							HOLTSVILLE	NY	11742
2007670002000001000	19	GARDEN ST	19 GARDEN ST	HOLTSVILLE	11742	199 MORRIS AVE	HOLTSVILLE	NY	11742
200767000200004000	678	UNION AVE	678 UNION AVE	LAKE RONKONKOMA	11779	19 GARDEN STREET	HOLTSVILLE	NY	11742
200767000200004000	678	UNION AVE	678 UNION AVE	LAKE RONKONKOMA	11779	678 UNION AVE	HOLTSVILLE	NY	11742
200767000200004000	678	UNION AVE	678 UNION AVE	LAKE RONKONKOMA	11779	678 UNION AVE	HOLTSVILLE	NY	11742
200767000200004000	678	UNION AVE	678 UNION AVE	LAKE RONKONKOMA	11779	678 UNION AVE	HOLTSVILLE	NY	11742
200767000200005000	3	PARK ST	3 PARK ST	HOLTSVILLE	11742	3 PARK ST	HOLTSVILLE	NY	11742
200767000200005000	3	PARK ST	3 PARK ST	HOLTSVILLE	11742	3 PARK ST	HOLTSVILLE	NY	11742
200767000200006000	9	PARK ST	9 PARK ST	HOLTSVILLE	11742	7 PARK ST	HOLTSVILLE	NY	11742
200767000200007000	9	PARK ST	9 PARK ST	HOLTSVILLE	11742	9 PARK ST	HOLTSVILLE	NY	11742
200767000200008000		PARK ST	PARK ST	HOLTSVILLE	11742	11 PARK ST	HOLTSVILLE	NY	11742
200767000200009000	15	PARK ST	15 PARK ST	HOLTSVILLE	11742	15 PARK ST	HOLTSVILLE	NY	11742
200767000200012000	10	PARK ST	10 PARK ST	HOLTSVILLE	11742	10 PARK ST	HOLTSVILLE	NY	11742
200767000200013000	8	PARK ST	8 PARK ST	HOLTSVILLE	11742	8 PARK ST	HOLTSVILLE	NY	11742
200767000200014000		PARK ST	6 PARK ST	HOLTSVILLE	11742	6 PARK ST	HOLTSVILLE	NY	11742
200767000200015000	2	PARK ST	2 PARK ST	HOLTSVILLE	11742	2 PARK ST	HOLTSVILLE	NY	11742
200767000200016000	3	GARDEN ST	3 GARDEN ST	HOLTSVILLE	11742	3 GARDEN ST	HOLTSVILLE	NY	11742
200767000200019000	11	GARDEN ST	11 GARDEN ST	HOLTSVILLE	11742	11 GARDEN ST	HOLTSVILLE	NY	11742
200767000200020000						HOLTSVILLE	GARDEN ST	NY	11742
2007670003000040000	701	UNION AVE	701 UNION AVE	HOLTSVILLE	11742	701 UNION AVE	HOLTSVILLE	NY	11742
2007670004000001000	165	WASHINGTON AVE	165 WASHINGTON AVE	HOLTSVILLE	11742	165 WASHINGTON AVE	HOLTSVILLE	NY	11742
2007670004000001000	165	WASHINGTON AVE	165 WASHINGTON AVE	HOLTSVILLE	11742	165 WASHINGTON AVE	HOLTSVILLE	NY	11742
2007670004000001000	165	WASHINGTON AVE	165 WASHINGTON AVE	HOLTSVILLE	11742	165 WASHINGTON AVE	HOLTSVILLE	NY	11742
2007670004000001000	165	WASHINGTON AVE	165 WASHINGTON AVE	HOLTSVILLE	11742	165 WASHINGTON AVE	HOLTSVILLE	NY	11742
2007670004000001000	165	WASHINGTON AVE	165 WASHINGTON AVE	HOLTSVILLE	11742	165 WASHINGTON AVE	HOLTSVILLE	NY	11742
2007670004000003000	698	LONG ISLAND AVE	698 LONG ISLAND AVE	HOLTSVILLE	11742	698 UNION AVE	HOLTSVILLE	NY	11742
2007670004000005000	700	UNION AVE	700 UNION AVE	HOLTSVILLE	11742	700 UNION AVE	HOLTSVILLE	NY	11742
2007670004000007000	702	UNION AVE	702 UNION AVE	HOLTSVILLE	11742		1 HOLTSVILLE	NY	11742
2007670004000008000	133	LONG ISLAND AVE	133 LONG ISLAND AVE	HOLTSVILLE	11742	131 LONG ISLAND AVE	HOLTSVILLE	NY	11742
2007670004000008000	133	LONG ISLAND AVE	133 LONG ISLAND AVE	HOLTSVILLE	11742	131 LONG ISLAND AVE	HOLTSVILLE	NY	11742
2007670004000008000	133	LONG ISLAND AVE	133 LONG ISLAND AVE	HOLTSVILLE	11742	131 LONG ISLAND AVE	HOLTSVILLE	NY	11742
2007670004000008000		UNION AVE	UNION AVE	HOLTSVILLE	11742		279 HOLTSVILLE	NY	11742
2007670004000010000		UNION AVE	UNION AVE	HOLTSVILLE	11742	703 UNION AVE	HOLTSVILLE	NY	11742
2007670004000011000	4	HOPES AVE	4 HOPES AVE	HOLTSVILLE	11742	4 HOPES AVE	HOLTSVILLE	NY	11742
2007670004000012000	8	HOPES AVE	8 HOPES AVE	HOLTSVILLE	11742	8 HOPES AVE	HOLTSVILLE	NY	11742
2007670004000013000	10	HOPES AVE	10 HOPES AVE	HOLTSVILLE	11742	10 HOPES AVE	HOLTSVILLE	NY	11742
2007670004000014000	10	HOPES AVE	10 HOPES AVE	HOLTSVILLE	11742	12 HOPES AVE	HOLTSVILLE	NY	11742
2007670004000015000	12	HOPES AVE	12 HOPES AVE	HOLTSVILLE	11742	12 HOPES AVE	HOLTSVILLE	NY	11742
2007670004000015000	12	HOPES AVE	12 HOPES AVE	HOLTSVILLE	11742	12 HOPES AVE	HOLTSVILLE	NY	11742
2007670004000016000		HOPES AVE	HOPES AVE	HOLTSVILLE	11742	15 HOPES AVE	HOLTSVILLE	NY	11742
2007670004000017000	11	HOPES AVE	11 HOPES AVE	HOLTSVILLE	11742	134-34 97 ST	OZONE PARK	NY	11417
2007670004000018000	9	HOPES AVE	9 HOPES AVE	HOLTSVILLE	11742	9 HOPES AVE	HOLTSVILLE	NY	11742
2007670004000019000	5	HOPES AVE	5 HOPES AVE	HOLTSVILLE	11742	5 HOPES AVE	HOLTSVILLE	NY	11742
2007670004000021000						3 HOPES AVE	HOLTSVILLE	NY	11742
2007670004000022000		UNION AVE	UNION AVE	HOLTSVILLE	11742	707 UNION AVE	HOLTSVILLE	NY	11742
2007670004000023000	707	UNION AVE	707 UNION AVE	HOLTSVILLE	11742	707 UNION AVE	HOLTSVILLE	NY	11742
2007670004000024000		UNION AVE	UNION AVE	HOLTSVILLE	11742	708 UNION AVE	HOLTSVILLE	NY	11742
2007670004000025000		WAVELY AVE	WAVELY AVE	HOLTSVILLE	11742	290 EXETER ST	BROOKLYN	NY	11235
2007670004000026000	1034	WAVELY AVE	1034 WAVELY AVE	PATCHOGUE	11772	1034 WAVELY AVE	HOLTSVILLE	NY	11742
2007670004000027000	1036	WAVELY AVE	1036 WAVELY AVE	HOLTSVILLE	11742	1036 WAVELY AVE	HOLTSVILLE	NY	11742
2007670004000028000	1040	A WAVELY AVE	1040A WAVELY AVE	HOLTSVILLE	11742	1036 WAVELY AVE	HOLTSVILLE	NY	11742
2007670004000029000	1042	WAVELY AVE	1042 WAVELY AVE	HOLTSVILLE	11742	11 BAYVIEW PL	MASSAPEQUA	NY	11758
2007670004000031000						1671 - 1 ROUTE 112	CORAM	NY	11727
2007670004000032000		WAVELY AVE	WAVELY AVE	HOLTSVILLE	11742				
2007670004000033000		WAVELY AVE	WAVELY AVE	HOLTSVILLE	11742	100 PARK AVE	NEW YORK	NY	10000
2007670004000034000		HOPES AVE	7 HOPES AVE	HOLTSVILLE	11742	7 HOPES AVE	HOLTSVILLE	NY	11742
2007670004000035000	7								
2007670005000001000		WAVELY AVE	WAVELY AVE	HOLTSVILLE	11742	1041 WAVELY AVE	HOLTSVILLE	NY	11742
2007670005000003000	1039	WAVELY AVE	1039 WAVELY AVE	HOLTSVILLE	11742	1039 WAVELY AVE	HOLTSVILLE	NY	11742
2007670005000004000	1039	WAVELY AVE	1039 WAVELY AVE	HOLTSVILLE	11742	141 EMRY WAY	EAST SETAUKET	NY	11733
2007670005000005000	1033	WAVELY AVE	1033 WAVELY AVE	HOLTSVILLE	11742	260 CLUBHOUSE DR	PATCHOGUE	NY	11772
2007670005000006000	1029	WAVELY AVE	1029 WAVELY AVE	HOLTSVILLE	11742	260 CLUBHOUSE DR	PATCHOGUE	NY	11772
2007670005000007000		LONG ISLAND AVE	LONG ISLAND AVE	HOLTSVILLE	11742	DRAWER U	HOLTSVILLE	NY	11742
2007670005000008000		WAVELY AVE	WAVELY AVE	HOLTSVILLE	11742	DRAWER U	HOLTSVILLE	NY	11742
2007670005000009000		WAVELY AVE	WAVELY AVE	HOLTSVILLE	11742	1025 WAVELY AVE	HOLTSVILLE	NY	11742
2007670005000011000						19 REGINA DR	SAVILLE	NY	11782
2007670005000012000	4	WOODLAND AVE	4 WOODLAND AVE	HOLTSVILLE	11742	4 WOODLAND AVE	HOLTSVILLE	NY	11742
2007670005000013000	6	WOODLAND AVE	6 WOODLAND AVE	HOLTSVILLE	11742	6 WOODLAND AVE	HOLTSVILLE	NY	11742
2007670005000014000	9	WOODLAND AVE	9 WOODLAND AVE	HOLTSVILLE	11742	8 WOODLAND AVE	HOLTSVILLE	NY	11742
2007670005000015000	10	WOODLAND AVE	10 WOODLAND AVE	HOLTSVILLE	11742	10 WOODLAND AVE	HOLTSVILLE	NY	11742
2007670005000016000	12	WOODLAND AVE	12 WOODLAND AVE	HOLTSVILLE	11742	12 WOODLAND AVE	HOLTSVILLE	NY	11742
2007670005000017000	14	WOODLAND AVE	14 WOODLAND AVE	HOLTSVILLE	11742	14 WOODLAND AVE	HOLTSVILLE	NY	11742
2007670005000018000	16	WOODLAND AVE	16 WOODLAND AVE	HOLTSVILLE	11742	16 WOODLAND AVE	HOLTSVILLE	NY	11742
2007670005000019000	18	WOODLAND AVE	18 WOODLAND AVE	HOLTSVILLE	11742	18 WOODLAND AVE	HOLTSVILLE	NY	11742
2007670005000020000	20	WOODLAND AVE	20 WOODLAND AVE	HOLTSVILLE	11742	20 WOODLAND AVE	HOLTSVILLE	NY	11742
2007670005000021000	23	WOODLAND AVE	23 WOODLAND AVE	HOLTSVILLE	11742	23 WOODLAND AVE	HOLTSVILLE	NY	11742
2007670005000023000	19	WOODLAND AVE	19 WOODLAND AVE	HOLTSVILLE	11742	19 WOODLAND AVE	HOLTSVILLE	NY	11742
2007670005000023000	19	WOODLAND AVE	19 WOODLAND AVE	HOLTSVILLE	11742	19 WOODLAND AVE	HOLTSVILLE	NY	11742
2007670005000024000	4	VAUTRIN AVE	4 VAUTRIN AVE	HOLTSVILLE	11742	4 VAUTRIN AVE	HOLTSVILLE	NY	11742
2007670005000027000	11	WOODLAND AVE	11 WOODLAND AVE	HOLTSVILLE	11742	11 WOODLAND AVE	HOLTSVILLE	NY	11742
2007670005000029000	9	WOODLAND AVE	9 WOODLAND AVE	HOLTSVILLE	11742	9 WOODLAND AVE	HOLTSVILLE	NY	11742
2007670005000029000	9	WOODLAND AVE	9 WOODLAND AVE	HOLTSVILLE	11742	9 WOODLAND AVE	HOLTSVILLE	NY	11742
2007670005000029000	985	WAVELY AVE	985 WAVELY AVE	HOLTSVILLE	11742	2 GERTA CT	SELDEN	NY	11784
2007670005000031000		WAVELY AVE	WAVELY AVE	HOLTSVILLE	11742	WAVELY L I AVE	HOLTSVILLE	NY	11742
2007670005000032000		LONG ISLAND AVE	LONG ISLAND AVE	HOLTSVILLE	11742	997 WAVELY AVE	HOLTSVILLE	NY	11742
2007670005000033000		LONG ISLAND AVE	LONG ISLAND AVE	HOLTSVILLE	11742	WAVELY AVE L I AVE	HOLTSVILLE	NY	11742
2007670005000035000		LONG ISLAND AVE	LONG ISLAND AVE	HOLTSVILLE	11742	160 LONG ISLAND AVE	HOLTSVILLE	NY	11742
2007670005000036000	182	LONG ISLAND AVE	182 LONG ISLAND AVE	HOLTSVILLE	11742	1637 BROAD HOLLOW RD	EAST FARMINGDALE	NY	11735
2007670005000038000		WAVELY AVE	WAVELY AVE	HOLTSVILLE	11742	100 PARK AVE	NEW YORK	NY	10000
2007670005000039000	21	WOODLAND AVE	21 WOODLAND AVE	HOLTSVILLE	11742	21 WOODLAND AVE	HOLTSVILLE	NY	11742
2007670005000040000	1040	WAVELY AVE	1040 WAVELY AVE	HOLTSVILLE	11742	840 SUFFOLK AVE	BRENTWOOD	NY	11717
2007670005000041000		WAVELY AVE	WAVELY AVE	HOLTSVILLE	11742	1198 PROSPECT AVE	WESTBURY	NY	11590
2007670005000042000						1198 PROSPECT AVE	WESTBURY	NY	11590
2007750001000020000									
2007750001000020000									
2007750001000020000									
2007750002000001000		MUNSELL RD	MUNSELL RD	PATCHOGUE	11772	2 GREGORY CT	10 BROOKHAVEN	NY	11719
2007750002000003000		MUNSELL RD	MUNSELL RD	PATCHOGUE	11772	32 GABON LN	FARMINGVILLE	NY	11738
2007750002000004000		MUNSELL RD	MUNSELL RD	PATCHOGUE	11772	32 GABON LN	CORAM	NY	11727

20077500400008000		HORSEBLOCK RD	HORSEBLOCK RD	YAPHANK	11980	520 OLD COUNTRY RD	HICKSVILLE	NY	11801
20077500500001000		PLATINUM CT	PLATINUM CT	MEDFORD	11763	100 BELLPORT AVE	YAPHANK	NY	11980
20077600100001100		BELLPORT STATI	BELLPORT STATI	MEDFORD	11763	80 CUTTERMILL RD STE 500	GREAT NECK	NY	11021
20077600100001000		BELLPORT STATI	BELLPORT STATI	MEDFORD	11763	80 CUTTERMILL RD STE 500	GREAT NECK	NY	11021
20077600100008000	101	CR	CR 101	YAPHANK	11980	170 OAK ST	PATCHOGUE	NY	11772
20077600100009000		HORSEBLOCK RD	HORSEBLOCK RD	BELLPORT	11713	170 OAK ST	MEDFORD	NY	11763
20077600100010000	242	BELLPORT STATI RD	242 BELLPORT STATI RD	BELLPORT	11713	1223 STATION RD	MEDFORD	NY	11763
20077600100012000		BELLPORT STAT RD	BELLPORT STAT RD	BELLPORT	11713	170 OAK ST	MEDFORD	NY	11763
20077600200001000	100	HORSEBLOCK RD	100 HORSEBLOCK RD	YAPHANK	11980	13085 HAMILTON CROSSING B	CARMEL	IN	46032
20077600200002000		HORSEBLOCK RD	HORSEBLOCK RD	BELLPORT	11713	13085 HAMILTON CROSSING B	190 MEDFORD	NY	11763
20077600200003000	10	COUNTY ROAD	COUNTY ROAD 10	BELLPORT	11713	2 AVE C	CARMEL	IN	46032
20080300100009000				YAPHANK	11980	2 AVE C	HOLBROOK	NY	11741
20080300100009000				YAPHANK	11980	2 AVE C	HOLBROOK	NY	11741
20080300100010000	3	AVE C	3 AVE C	HOLBROOK	11741	6 AVE C	HOLBROOK	NY	11741
20080300100011000	1	AVENUE C	1 AVENUE C	HOLBROOK	11741	3 AVE C	HOLBROOK	NY	11741
20080300100012000						1 AVE C	HOLBROOK	NY	11741
20080300100013000						100 PARK AVE	NEW YORK	NY	10000
20080300200003000				YAPHANK	11980	9 CLAREMONT AVE	HOLBROOK	NY	11741
20081300100001000						376 FULTON ST	FARMINGDALE	NY	11735
20081300100002000	1221	STATION RD	1221 STATION RD	MEDFORD	11763	1221 BELLPORT STA RD	YAPHANK	NY	11980
20081300100005000	50	HORSEBLOCK RD	50 HORSEBLOCK RD	YAPHANK	11980	50 HORSEBLOCK RD	YAPHANK	NY	11980
20081300100007000	23	HORSEBLOCK RD	23 HORSEBLOCK RD	BELLPORT	11713	114 SOUTH ST	MANORVILLE	NY	11949
20081300100008000						44 SAWGRASS DR	BELLPORT	NY	11713
20081300100008000						44 SAWGRASS DR	BELLPORT	NY	11713
20081300100008000						44 SAWGRASS DR	BELLPORT	NY	11713
20081300100008000						44 SAWGRASS DR	BELLPORT	NY	11713
20081300100008000						44 SAWGRASS DR	BELLPORT	NY	11713
20081300100008000						44 SAWGRASS DR	BELLPORT	NY	11713
20081300100008000						44 SAWGRASS DR	BELLPORT	NY	11713
20081300100008000						44 SAWGRASS DR	BELLPORT	NY	11713
20081300100008000						44 SAWGRASS DR	BELLPORT	NY	11713
20081300100009000	95	HORSEBLOCK RD	95 HORSEBLOCK RD	FARMINGVILLE	11738	575 UNDERHILL BLVD STE 20	SYOSSET	NY	11791
20081300100011000						3661 HORSEBLOCK RD UNIT F	MEDFORD	NY	11763
20081300100011000						3661 HORSEBLOCK RD UNIT F	MEDFORD	NY	11763
20081300100011000						3661 HORSEBLOCK RD UNIT F	MEDFORD	NY	11763
20081300100011000						3661 HORSEBLOCK RD UNIT F	MEDFORD	NY	11763
20081300100012000						1950 LAKELAND RD	RONKONKOMA	NY	11779
20081300100012000						1950 LAKELAND RD	RONKONKOMA	NY	11779
20081400100001000		OLD DOCK RD	OLD DOCK RD	MEDFORD	11763	539 S MAIN ST	FINDLAY	OH	45840
20081400100001000		OLD DOCK RD	OLD DOCK RD	MEDFORD	11763	539 S MAIN ST	FINDLAY	OH	45840
20081400100003000						357 GREAT RIVER RD PO BOX	357 GREAT RIVER	NY	11739
20081400100003000						357 GREAT RIVER RD PO BOX	357 GREAT RIVER	NY	11739
20081400100003000						357 GREAT RIVER RD PO BOX	357 GREAT RIVER	NY	11739
20081400200002000		HORSEBLOCK RD	HORSEBLOCK RD	YAPHANK	11980	1863 POND RD	RONKONKOMA	NY	11779
200814002000032000						715 SOUTH COUNTRY RD	BAY SHORE	NY	11706
200814002000033000	4	PINEHURST DR	4 PINEHURST DR	BELLPORT	11713	4 PINEHURST DR	BELLPORT	NY	11713
20081400300004000		MILLER AVE	MILLER AVE	BELLPORT	11713	100 CONNETQUOT AVE UNIT 2	EAST ISLIP	NY	11730
20081400300004000		HORSEBLOCK RD	HORSEBLOCK RD	BELLPORT	11713	235 BROOKSIDE DR	HAUPPAUGE	NY	11788
20081400300005000									
20081400300006000		CALUMET AVE	CALUMET AVE	BELLPORT	11713	445 COUNTY RD 101 STE E	YAPHANK	NY	11980
20081400300011000		WEYBOSSET AVE	WEYBOSSET AVE	BELLPORT	11980	100 CONNETQUOT AVE UNIT 2	EAST ISLIP	NY	11730
20081400400001000						25 MILL RD	RONKONKOMA	NY	11779
20081400400002000						25 MILL RD	RONKONKOMA	NY	11779
200814004000011000						25 MILL RD	RONKONKOMA	NY	11779
200814004000028000						14 TODD CT	540 YAPHANK	NY	11980
200814004000029000						1863 POND RD	RONKONKOMA	NY	11779
20081400400003000						1863 POND RD	RONKONKOMA	NY	11779
200814004000031000						1863 POND RD	RONKONKOMA	NY	11779
200814004000032000						1863 POND RD	RONKONKOMA	NY	11779
200814004000033000						1863 POND RD	RONKONKOMA	NY	11779
20081500100004000		HORSEBLOCK RD	HORSEBLOCK RD	YAPHANK	11980	1727 VETERANS HWY STE 400	ISLANDIA	NY	11749
20081500100005000						10 SEMON PL	DEER PARK	NY	11729
20081500100006000						38955 HILLS TECH DR	FARMINGTON	MI	48331
200821000200019000	51	CANDIDO AVE	51 CANDIDO AVE	SHIRLEY	11967	51 CANDIDO AVE	SHIRLEY	NY	11967
200821000200020000	49	CANDIDO AVE	49 CANDIDO AVE	SHIRLEY	11967	49 CANDIDO AVE	SHIRLEY	NY	11967
200821000200021000		CANDIDO AVE	CANDIDO AVE	SHIRLEY	11967	45 CANDIDO AVE	SHIRLEY	NY	11967
200821000200022000	48	CANDIDO AVE	48 CANDIDO AVE	SHIRLEY	11967	48 CANDIDO AVE	SHIRLEY	NY	11967
200821000200023000	50	CANDIDO AVE	50 CANDIDO AVE	SHIRLEY	11967	50 CANDIDO AVE	SHIRLEY	NY	11967
200821000200024000	52	CANDIDO AVE	52 CANDIDO AVE	SHIRLEY	11967	52 CANDIDO AVE	SHIRLEY	NY	11967
200821000200033000	47	AUBORN AVE	47 AUBORN AVE	SHIRLEY	11967	66 63 70TH ST	MIDDLE VILLAGE	NY	11379
200821000200034000		AUBORN AVE	AUBORN AVE	SHIRLEY	11967	45 AUBORN AVE	SHIRLEY	NY	11967
200821000200035000	41	AUBORN AVE	41 AUBORN AVE	SHIRLEY	11967	41 AUBORN AVE	SHIRLEY	NY	11967
200821000200037000	35	AUBORN AVE	35 AUBORN AVE	SHIRLEY	11967	35 AUBORN AVE	SHIRLEY	NY	11967
200821000300012000	46	AUBORN AVE	46 AUBORN AVE	SHIRLEY	11967	46 AUBORN AVE	SHIRLEY	NY	11967
200821000300013000	42	AUBORN AVE	42 AUBORN AVE	SHIRLEY	11967	42 AUBORN AVE	SHIRLEY	NY	11967
200821000300014000	38	AUBORN AVE	38 AUBORN AVE	SHIRLEY	11967	38 AUBORN AVE	SHIRLEY	NY	11967
200821000300015000	32	AUBORN AVE	32 AUBORN AVE	SHIRLEY	11967	32 AUBORN AVE	SHIRLEY	NY	11967
200821000600007000						21 LISA CT	SHIRLEY	NY	11967
200844003000001000						1670 ISLIP AVE	BRENTWOOD	NY	11717
200844003000001000						1670 ISLIP AVE	BRENTWOOD	NY	11717
200844003000019000		CALUMET AVE	CALUMET AVE	BELLPORT	11713	100 CONNETQUOT AVE	EAST ISLIP	NY	11730
200844003000022000						1950 LAKELAND AVE	RONKONKOMA	NY	11779
200844003000022000						1950 LAKELAND AVE	RONKONKOMA	NY	11779
200844003000023000									
2008440040000001000						280 PARK AVE FLOOR 36	NEW YORK	NY	10017
200844004000002000						280 PARK AVE FLOOR 36	NEW YORK	NY	10017
200845000100029000		HORSEBLOCK RD	HORSEBLOCK RD	BELLPORT	11713	REAL PROPERTY BUREAU SU	STONY BROOK NY 1	79	-2356
200845000200003000		PARK AVE	PARK AVE	BELLPORT	11713	REAL PROPERTY BUREAU SU	STONY BROOK NY 1	79	-2356
200845000200007000		PARK AVE	PARK AVE	BELLPORT	11713	330 CENTER DR	RIVERHEAD	NY	11901
200845000200008000		WESTMINSTER AVE	WESTMINSTER AVE	BELLPORT	11713	COUNTY CTR	RIVERHEAD	NY	11901
200845000200009000		HORSEBLOCK RD	HORSEBLOCK RD	PATCHOGUE	11772				
200845000200009000		WESTMINSTER AVE	WESTMINSTER AVE	BELLPORT	11713	330 CENTER DR	RIVERHEAD	NY	11901
200845003000011000									
200845003000031000		MARSHALL AVE	MARSHALL AVE	BROOKHAVEN	11719	1 INDEPENDENCE HL	FARMINGVILLE	NY	11738
200845004000012000		MARSHALL AVE	MARSHALL AVE	BROOKHAVEN	11719	1 INDEPENDENCE HL	FARMINGVILLE	NY	11738
200845004000013000		NELSON AVE	NELSON AVE	BROOKHAVEN	11719	1 INDEPENDENCE HL	FARMINGVILLE	NY	11738
200845004000014000		NELSON AVE	NELSON AVE	BROOKHAVEN	11719	1 INDEPENDENCE HL	FARMINGVILLE	NY	11738
200845004000015000		NELSON AVE	NELSON AVE	BROOKHAVEN	11719	1 INDEPENDENCE HL	FARMINGVILLE	NY	11738
2008450050000001000						1 INDEPENDENCE HL	FARMINGVILLE	NY	11738
2008450060000003000		HORSE BLOCK RD	HORSE BLOCK RD	BELLPORT	11713	10 SEMON PL	DEER PARK	NY	11729
2008450060000005000						10 SEMON PL	DEER PARK	NY	11729
2008450060000006000						10 SEMON PL	DEER PARK	NY	11729
2008450060000006000						10 SEMON PL	DEER PARK	NY	11729
2008450070000001000		HORSE BLOCK RD	HORSE BLOCK RD	BELLPORT	11713				
200845007000002000									
20084500700003000									
2008450080000001000		HORSEBLOCK RD	HORSEBLOCK RD	YAPHANK	11980	100 CONNETQUOT AVE	EAST ISLIP	NY	11730
200846000200006000		NELSON AVE	NELSON AVE	BROOKHAVEN	11719	1 INDEPENDENCE HL	FARMINGVILLE	NY	11738
200846000200007000		NELSON AVE	NELSON AVE	BROOKHAVEN	11719	1 INDEPENDENCE HL	FARMINGVILLE	NY	11738
200846000200008000		MCGIVNEY AVE	MCGIVNEY AVE	BROOKHAVEN	11719	1 INDEPENDENCE HL	FARMINGVILLE	NY	11738
200846000200009000		MCGIVNEY AVE	MCGIVNEY AVE	BROOKHAVEN	11719	1 INDEPENDENCE HL	FARMINGVILLE	NY	11738
200846000200010000		MCGIVNEY AVE	MCGIVNEY AVE	BROOKHAVEN	11719	1 INDEPENDENCE HL	FARMINGVILLE	NY	11738
2008460003000003000						100 URBAN AVE	WESTBURY	NY	11590
2008460003000004000						100 URBAN AVE	WESTBURY	NY	11590
2008460003000005000						290 EXETER ST	BROOKLYN	NY	11235
2008460004000004000	84	YAPHANK AVE	84 YAPHANK AVE	YAPHANK	11980	84 YAPHANK AVE	YAPHANK	NY	11980
2008460004000005000						114 S COLEMAN RD	CENTEREACH	NY	11720
2008460005000023000	26	WILLIAMSBURG WAY	26 WILLIAMSBURG WAY	YAPHANK	11980	26 WILLIAMSBURG WAY	YAPHANK	NY	11980
200846000500023000	26	WILLIAMSBURG WAY	26 WILLIAMSBURG WAY	YAPHANK	11980	26 WILLIAMSBURG WAY	YAPHANK	NY	11980
200847000100016000	23	WILLIAMSBURG WAY	23 WILLIAMSBURG WAY	YAPHANK	11980	23 WILLIAMSBURG WAY	YAPHANK	NY	11980
200847000100017000						15 BROWNS RIVER RD	BAYPORT	NY	11705
200847000100018000		HORSEBLOCK RD	1000 HORSEBLOCK RD	YAPHANK	11980	1 HUNTINGTON QUADRANGLE S	MELVILLE	NY	11747
200847000200019000	1000	HAWTHORNE AVE	HAWTHORNE AVE	BROOKHAVEN	11719	1 INDEPENDENCE HL	FARMINGVILLE	NY	11738
200847000200024000						30 QUAKER PATH	YAPHANK	NY	11980
200847000200025000						607 HORSEBLOCK RD	BROOKHAVEN	NY	11719
200847000300009000	14	FOREST AVE	14 FOREST AVE	BROOKHAVEN	11719	14 FOREST AVE	BROOKHAVEN	NY	11719
200847000300011000	12	FOREST AVE	12 FOREST AVE	BROOKHAVEN	11719	12 FOREST AVE	BROOKHAVEN	NY	11719
200847000300011000	12	FOREST AVE	12 FOREST AVE	BROOKHAVEN	11719	12 FOREST AVE	BROOKHAVEN	NY	11719
200847000300012000		FOREST AVE	FOREST AVE	BROOKHAVEN	11719	1 INDEPENDENCE HL	FARMINGVILLE	NY	11738
200847000300015000	17								

8 of 19

200851000400024000		ALETTA PL	ALETTA PL	SHIRLEY	11967	9 ALETTA PL	SHIRLEY	NY	11967
200851000400025000		ALETTA PL	9 ALETTA PL	SHIRLEY	11967	9 ALETTA PL	SHIRLEY	NY	11967
200851000400026000	5	ALETTA PL	5 ALETTA PL	SHIRLEY	11967	221 SOUNDVIEW MARKETPLACE	PORT WASHINGTON	NY	10550
200851000400028000		ALETTA PL	ALETTA PL	SHIRLEY	11967		HOUSTON	TX	77056
200851000400029000	878	MONTAUK HWY	878 MONTAUK HWY	SHIRLEY	11967	41 SILAS WOODS RD	MANORVILLE	NY	11949
200851000400031000		ORMOND PL	ORMOND PL	SHIRLEY	11967		SHIRLEY	NY	11967
200851000400032000		ORMOND PL	ORMOND PL	SHIRLEY	11967	12 ORMOND PL	SHIRLEY	NY	11967
200851000400033000	16	ORMOND PL	16 ORMOND PL	SHIRLEY	11967	16 ORMOND PL	SHIRLEY	NY	11967
200851000400034000	16	ORMOND PL	16 ORMOND PL	SHIRLEY	11967	3 PORT CT	MANORVILLE	NY	11949
200851000400035000		ORMOND PL	ORMOND PL	SHIRLEY	11967		SHIRLEY	NY	11967
200851000400036000	139	MASTIC BLV	139 MASTIC BLV	SHIRLEY	11967	139 MASTIC BLVD	SHIRLEY	NY	11967
200851000400039000						6 CARMEN VIEW DR	SHIRLEY	NY	11967
200874000300027000									
200874000400029000									
200874000400030000									
200874000400031000		OLD TOWN RD	OLD TOWN RD	BROOKHAVEN	11719	1 INDEPENDENCE HL	FARMINGVILLE	NY	11738
200874000400033000		MARSHALL AVE	MARSHALL AVE	BROOKHAVEN	11719	REAL PROPERTY BUREAU SU	STONY BROOK NY 1	79	-2366
200874000400034000		MARSHALL AVE	MARSHALL AVE	BROOKHAVEN	11719	1 INDEPENDENCE HL	FARMINGVILLE	NY	11738
200874000400035000		MARSHALL AVE	MARSHALL AVE	BROOKHAVEN	11719	1 INDEPENDENCE HL	FARMINGVILLE	NY	11738
200874000400036000		MARSHALL AVE	MARSHALL AVE	BROOKHAVEN	11719	1 INDEPENDENCE HL	FARMINGVILLE	NY	11738
200874000400037000						1 INDEPENDENCE HL	FARMINGVILLE	NY	11738
200874000400037000						1 INDEPENDENCE HL	FARMINGVILLE	NY	11738
200875000100001000		NELSON AVE	NELSON AVE	BROOKHAVEN	11719	1 INDEPENDENCE HL	FARMINGVILLE	NY	11738
200875000100002000		NELSON AVE	NELSON AVE	BROOKHAVEN	11719	1 INDEPENDENCE HL	FARMINGVILLE	NY	11738
200875000100003000						1 INDEPENDENCE HL	FARMINGVILLE	NY	11738
200875000100003000						1 INDEPENDENCE HL	FARMINGVILLE	NY	11738
200875000100011000		NELSON AVE	NELSON AVE	BROOKHAVEN	11719	1 INDEPENDENCE HL	FARMINGVILLE	NY	11738
200875000100011000		NELSON AVE	NELSON AVE	BROOKHAVEN	11719	1 INDEPENDENCE HL	FARMINGVILLE	NY	11738
200875000100015000						1 INDEPENDENCE HL	FARMINGVILLE	NY	11738
200875000100015000						1 INDEPENDENCE HL	FARMINGVILLE	NY	11738
200875000100016000		MC GIVNEY AVE	MC GIVNEY AVE	BROOKHAVEN	11719	1 INDEPENDENCE HL	FARMINGVILLE	NY	11738
200875000100017000						1 INDEPENDENCE HL	FARMINGVILLE	NY	11738
200875000100017000						1 INDEPENDENCE HL	FARMINGVILLE	NY	11738
200875000100018000						1 INDEPENDENCE HL	FARMINGVILLE	NY	11738
200875000100019000		MC GIVNEY AVE	MC GIVNEY AVE	BROOKHAVEN	11719	1 INDEPENDENCE HL	FARMINGVILLE	NY	11738
200875000100028000		MC GIVNEY AVE	MC GIVNEY AVE	BROOKHAVEN	11719	1 INDEPENDENCE HL	FARMINGVILLE	NY	11738
200875000100029000		MC GIVNEY AVE	MC GIVNEY AVE	BROOKHAVEN	11719	1 INDEPENDENCE HL	FARMINGVILLE	NY	11738
200875000100030000		MC GIVNEY AVE	MC GIVNEY AVE	BROOKHAVEN	11719	1 INDEPENDENCE HL	FARMINGVILLE	NY	11738
200875000100031000		MC GIVNEY AVE	MC GIVNEY AVE	BROOKHAVEN	11719	1 INDEPENDENCE HL	FARMINGVILLE	NY	11738
200875000100032000						1 INDEPENDENCE HL	FARMINGVILLE	NY	11738
200875000100032000						1 INDEPENDENCE HL	FARMINGVILLE	NY	11738
200875000100033000						1 INDEPENDENCE HL	FARMINGVILLE	NY	11738
200875000100034000						1 INDEPENDENCE HL	FARMINGVILLE	NY	11738
200875000100035000						1 INDEPENDENCE HL	FARMINGVILLE	NY	11738
200875000100035000						1 INDEPENDENCE HL	FARMINGVILLE	NY	11738
200875000100036000						1 INDEPENDENCE HL	FARMINGVILLE	NY	11738
200875000100036000						1 INDEPENDENCE HL	FARMINGVILLE	NY	11738
200875000100037000						1 INDEPENDENCE HL	FARMINGVILLE	NY	11738
200875000100044000		CLYDE AVE	CLYDE AVE	BROOKHAVEN	11719	1 INDEPENDENCE HL	FARMINGVILLE	NY	11738
200875000100045000		CLYDE AVE	CLYDE AVE	BROOKHAVEN	11719	1 INDEPENDENCE HL	FARMINGVILLE	NY	11738
200875000100046000		CLYDE AVE	CLYDE AVE	BROOKHAVEN	11719	1 INDEPENDENCE HL	FARMINGVILLE	NY	11738
200875000100047000						1 INDEPENDENCE HL	FARMINGVILLE	NY	11738
2008750003000001000				YAPHANK	11980	1 INDEPENDENCE HL	FARMINGVILLE	NY	11738
2008750003000003000		COLUMBUS AVE	COLUMBUS AVE	BROOKHAVEN	11719	1 INDEPENDENCE HL	FARMINGVILLE	NY	11738
2008750003000004000		COLUMBUS AVE	COLUMBUS AVE	BROOKHAVEN	11719	1 INDEPENDENCE HL	FARMINGVILLE	NY	11738
2008750003000005000		COLUMBUS AVE	COLUMBUS AVE	BROOKHAVEN	11719	1 INDEPENDENCE HL	FARMINGVILLE	NY	11738
2008750003000020000		COLUMBUS AVE	COLUMBUS AVE	BROOKHAVEN	11719	1 INDEPENDENCE HL	FARMINGVILLE	NY	11738
2008750003000021000		COLUMBUS AVE	COLUMBUS AVE	BROOKHAVEN	11719	1 INDEPENDENCE HL	FARMINGVILLE	NY	11738
2008750003000022000		COLUMBUS AVE	COLUMBUS AVE	BROOKHAVEN	11719	1 INDEPENDENCE HL	FARMINGVILLE	NY	11738
2008750003000023000		HORSEBLOCK RD	HORSEBLOCK RD	BROOKHAVEN	11719	1 INDEPENDENCE HL	FARMINGVILLE	NY	11738
2008750003000023000		HORSEBLOCK RD	HORSEBLOCK RD	BROOKHAVEN	11719	1 INDEPENDENCE HL	FARMINGVILLE	NY	11738
2008750003000024000		HORSEBLOCK RD	HORSEBLOCK RD	BROOKHAVEN	11719	1 INDEPENDENCE HL	FARMINGVILLE	NY	11738
2008750003000025000		HORSEBLOCK RD	HORSEBLOCK RD	BROOKHAVEN	11719	1 INDEPENDENCE HL	FARMINGVILLE	NY	11738
2008750004000001000						4155 VETERANS HWY STE 9	RONKONKOMA	NY	11779
2008750004000005000						49 RUSTIC AVE	MEDFORD	NY	11763
2008750004000011000		VICTORIA AVE	VICTORIA AVE	BROOKHAVEN	11719				
2008750004000013000	32	WILLIAMSBURG WAY	32 WILLIAMSBURG WAY	YAPHANK	11980	32 WILLIAMSBURG WAY	YAPHANK	NY	11980
2008750005000001000	80	HORSEBLOCK RD	80 HORSEBLOCK RD	YAPHANK	11980	481 HORSEBLOCK RD	YAPHANK	NY	11980
2008750005000002000		YAPHANK AVE	YAPHANK AVE	YAPHANK	11980	1 INDEPENDENCE HL	FARMINGVILLE	NY	11738
2008750005000003000	42	YAPHANK AVE	42 YAPHANK AVE	BROOKHAVEN	11719	1 INDEPENDENCE HL	FARMINGVILLE	NY	11738
2008750005000004000	44	YAPHANK AVE	44 YAPHANK AVE	YAPHANK	11980	44 YAPHANK AVE	BROOKHAVEN	NY	11719
200876000100007000		NORTON ST		BROOKHAVEN	11719	678 ROUTE 25A	MILLER PLACE	NY	11764
200876000100008000		RECHARGE BASIN	RECHARGE BASIN	YAPHANK	11980	1 INDEPENDENCE HL	FARMINGVILLE	NY	11738
200876000100008000		RECHARGE BASIN	RECHARGE BASIN	YAPHANK	11980	1 INDEPENDENCE HL	FARMINGVILLE	NY	11738
200876000100008000		RECHARGE BASIN	RECHARGE BASIN	YAPHANK	11980	1 INDEPENDENCE HL	FARMINGVILLE	NY	11738
200876000100008000		RECHARGE BASIN	RECHARGE BASIN	YAPHANK	11980	1 INDEPENDENCE HL	FARMINGVILLE	NY	11738
200876000200001000		FRANKLIN ST	FRANKLIN ST	BROOKHAVEN	11719	330 CENTER DR	RIVERHEAD	NY	11901
200876000200002000		HORSEBLOCK RD	HORSEBLOCK RD	BROOKHAVEN	11719	10 OVAL DR	HAUPPAGUE	NY	11788
200876000200011000		OCEAN AVE	YAPHANK AVE	YAPHANK	11980	330 CENTER DR	RIVERHEAD	NY	11901
200876000200011000		OCEAN AVE	OCEAN AVE	YAPHANK	11980	330 CENTER DR	RIVERHEAD	NY	11901
200876000200014000		FOREST AVE	FOREST AVE	BROOKHAVEN	11719	6 FOREST AVE	BROOKHAVEN	NY	11719
200876000200015000	605	HORSEBLOCK RD	605 HORSEBLOCK RD	BROOKHAVEN	11719	605 HORSEBLOCK RD	BROOKHAVEN	NY	11719
200876000200015000	605	HORSEBLOCK RD	605 HORSEBLOCK RD	BROOKHAVEN	11719	605 HORSEBLOCK RD	BROOKHAVEN	NY	11719
200876000200016000		HAWTHORNE AVE	HAWTHORNE AVE	BROOKHAVEN	11719	290 EXETER ST	BROOKLYN	NY	11235
200876000200017000		EDISON ST	EDISON ST	BROOKHAVEN	11719	290 EXETER ST	BROOKLYN	NY	11235
2008770002000001000						300 WESTGATE CENTER DR	HADLEY	MA	01035
2008770002000003000						300 WESTGATE CENTER DR	HADLEY	MA	01035
2008770002000004000						300 WESTGATE CENTER DR	HADLEY	MA	01035
2008780001000001000						125 E MAIN ST	PATCHOQUE	NY	11772
200878000100002000		MONTAUK HWY	MONTAUK HWY	BROOKHAVEN	11719				
200878000100004000						300 WESTGATE CENTER DR	HADLEY	MA	01035
200879000100003000		RIVER RD	RIVER RD	MASTIC BEACH	11951	393 SMITH RD	SHIRLEY	NY	11967
200879000100004000	383	SMITH RD	383 SMITH RD	MASTIC	11950	383 SMITH RD	SHIRLEY	NY	11967
200879000100005000	381	SMITH RD	381 SMITH RD	SHIRLEY	11967	381 SMITH RD	SHIRLEY	NY	11967
200879000100006000	379	SMITH RD	379 SMITH RD	SHIRLEY	11967	379 SMITH RD	SHIRLEY	NY	11967
200879000100007000	377	SMITH RD	377 SMITH RD	SHIRLEY	11967	377 SMITH RD	SHIRLEY	NY	11967
200879000100012000	26	DORSETT PL	26 DORSETT PL	SHIRLEY	11967	26 DORSETT PL	SHIRLEY	NY	11967
200879000100013000	24	DORSETT PL	24 DORSETT PL	SHIRLEY	11967	8742 LUCENT BLVD	HIGHLANDS RANCH	CO	80129
200879000100014000	22	DORSETT PL	22 DORSETT PL	SHIRLEY	11967	22 DORSETT PL	SHIRLEY	NY	11967
200879000100015000	20	DORSETT PL	20 DORSETT PL	SHIRLEY	11967	13 CHAMPLIN AVE	EAST ISIP	NY	11730
200879000100017000		DORSETT PL	DORSETT PL	SHIRLEY	11967	10 OVAL DR	HAUPPAGUE	NY	11788
200879000100019000	15	DORSETT PL	15 DORSETT PL	SHIRLEY	11967	6 PARKINGTON PL	HOLBROOK	NY	11741
200879000100020000	19	DORSETT PL	19 DORSETT PL	SHIRLEY	11967	19 DORSETT PL	SHIRLEY	NY	11967
200879000100021000	21	DORSETT PL	21 DORSETT PL	SHIRLEY	11967	21 DORSETT PL	SHIRLEY	NY	11967
200879000100024000									
200879000100025000	27	MASTIC BOULEVARD WEST	27 MASTIC BOULEVARD WEST	SHIRLEY	11967	27 MASTIC BLVD W	SHIRLEY	NY	11967
200879000100026000	24	WINDSOR PL	24 WINDSOR PL	SHIRLEY	11967	24 WINDSOR PL	SHIRLEY	NY	11967
200879000100027000	14	WINDSOR PL	14 WINDSOR PL	SHIRLEY	11967	14 WINDSOR PL	SHIRLEY	NY	11967
200879000100028000	12	WINDSOR PL	12 WINDSOR PL	SHIRLEY	11967	12 WINDSOR PL	SHIRLEY	NY	11967
200879000100029000						10 WINDSOR PL	SHIRLEY	NY	11967
200879000100030000						618 MONTAUK HWY	SHIRLEY	NY	11967
200879000100031000	15	WINDSOR PL	15 WINDSOR PL	SHIRLEY	11967	15 WINDSOR PL	SHIRLEY	NY	11967
200879000100032000	19	WINDSOR PL	19 WINDSOR PL	SHIRLEY	11967	19 WINDSOR PL	SHIRLEY	NY	11967
200879000100033000	21	WINDSOR PL	21 WINDSOR PL	SHIRLEY	11967	118 PEARL ST	WESTBURY	NY	11590
200879000100034000	25	WINDSOR PL	25 WINDSOR PL	SHIRLEY	11967	25 WINDSOR PL	SHIRLEY	NY	11967
200879000100035000	45	MASTIC BOULEVA	45 MASTIC BOULEVA	SHIRLEY	11967	45 W MASTIC BLVD	SHIRLEY	NY	11967
200879000100036000		ASHLEY PL	ASHLEY PL	SHIRLEY	11967	18 KIM PL	KINGS PARK	NY	11754
200879000100037000	16	ASHLEY PL	16 ASHLEY PL	SHIRLEY	11967	16 ASHLEY PL	SHIRLEY	NY	11967
200879000100038000						400 OCEAN AVE	MASSAPEQUA	NY	11758
200879000100039000	18	WINDSOR PL	18 WINDSOR PL	SHIRLEY	11967	18 WINDSOR PL	SHIRLEY	NY	11967
2008790002000001000	648	MONTAUK HWY	648 MONTAUK HWY	SHIRLEY	11967	15 RUGBY DR	SHIRLEY	NY	11967
2008790002000002000		ASHLEY PL	ASHLEY PL	SHIRLEY	11967	15 RUGBY DR	SHIRLEY	NY	11967
2008790002000003000		ASHLEY PL	ASHLEY PL	SHIRLEY	11967	7150 YATES FORD RD	MANASSAS	VA	20111
2008790002000004000	17	ASHLEY PL	17 ASHLEY PL	SHIRLEY	11967	17 ASHLEY PL	SHIRLEY	NY	11967
2008790002000005000						16 PLYMOUTH PL	SHIRLEY	NY	11967
200879000									

20087900300025000	62	W MASTIC BLV	62 W MASTIC BLV	SHIRLEY	11967	62 MASTIC BLV WEST	SHIRLEY	NY	11967
20087900300026000		MASTIC W	MASTIC W	SHIRLEY	11967		568 SHIRLEY	NY	11967
20087900300027000		MASTIC BLV	MASTIC BLV	SHIRLEY	11967	68 MASTIC W	SHIRLEY	NY	11967
20087900300028000	343	MASTIC W	343 MASTIC W	SHIRLEY	11967	72 MASTIC BLVD W	SHIRLEY	NY	11967
20087900300029000		MASTIC W	MASTIC W	SHIRLEY	11967	72 MASTIC BLVD W	SHIRLEY	NY	11967
20087900300030000		MASTIC W	MASTIC W	SHIRLEY	11967	72 MASTIC BLVD W	SHIRLEY	NY	11967
20087900300031000		MASTIC BLVD	MASTIC BLVD	SHIRLEY	11967	80 W MASTIC BLVD	SHIRLEY	NY	11967
20087900300032000	80	MASTIC WEST BLV	MASTIC WEST BLV	SHIRLEY	11967	139 W MAIN ST	BAY SHORE	NY	11706
20087900300033000	84	MASTIC BLV	MASTIC BLV	SHIRLEY	11967	84 MASTIC BLV W	SHIRLEY	NY	11967
20087900300034000	86	MASTIC BOULEVARD WEST	86 MASTIC BOULEVARD WEST	SHIRLEY	11967	86 MASTIC BLVD W	SHIRLEY	NY	11967
20087900300035000	90	MASTIC W	90 MASTIC W	SHIRLEY	11967	90 MASTIC BLVD W	SHIRLEY	NY	11967
20087900300036000	92	MASTIC W	92 MASTIC W	SHIRLEY	11967	92 MASTIC BLVD W	SHIRLEY	NY	11967
20087900300037000	94	MASTIC BOULEVA	94 MASTIC BOULEVA	SHIRLEY	11967	10161 E EMILY DR	TUCSON	AZ	85730
20087900300038000		MASTIC W	MASTIC W	SHIRLEY	11967	98 MASTIC BLVD W	SHIRLEY	NY	11967
20087900300039000	102	MASTIC W	102 MASTIC W	SHIRLEY	11967	102 MASTIC BLVD W	SHIRLEY	NY	11967
20087900300040000	106	MASTIC BOULEVARD WEST	106 MASTIC BOULEVARD WEST	SHIRLEY	11967	106 MASTIC W BLVD	SHIRLEY	NY	11967
20087900300041000	108	MASTIC BOULEVA	108 MASTIC BOULEVA	SHIRLEY	11967	120 MORICHES MID IS RD	SHIRLEY	NY	11967
20087900300042000	110	W MASTIC BLV	110 W MASTIC BLV	SHIRLEY	11967	110 MASTIC W BLVD	SHIRLEY	NY	11967
20087900300043000	114	W MASTIC BLV	114 W MASTIC BLV	SHIRLEY	11967	114 MASTIC W BLVD	SHIRLEY	NY	11967
20087900300044000	118	MASTIC BLV	118 MASTIC BLV	SHIRLEY	11967	118 W MASTIC BLVD	SHIRLEY	NY	11967
20087900300045000		L I R R	L I R R	SHIRLEY	11967				
20087900300055000	151	NORTHERN	151 NORTHERN	SHIRLEY	11967	149 NORTHERN BLVD	SHIRLEY	NY	11967
20087900300056000		NORTHERN BLV	NORTHERN BLV	SHIRLEY	11967	149 NORTHERN BLVD	SHIRLEY	NY	11967
20087900300057000	147	NORTHERN BLV	147 NORTHERN BLV	SHIRLEY	11967	13 WINDUS DR	SHIRLEY	NY	11967
20087900300058000	145	NORTHERN	145 NORTHERN	SHIRLEY	11967	145 NORTHERN BLVD	SHIRLEY	NY	11967
20087900300059000	143	NORTHERN	143 NORTHERN	SHIRLEY	11967	143 NORTHERN	SHIRLEY	NY	11967
20087900300060000	141	NORTHERN BLV	141 NORTHERN BLV	SHIRLEY	11967	141 NORTHERN BLVD	SHIRLEY	NY	11967
20087900300061000	139	NORTHERN	139 NORTHERN	SHIRLEY	11967	139 NORTHERN BLVD	SHIRLEY	NY	11967
20087900300062000	137	NORTHERN	137 NORTHERN	SHIRLEY	11967	137 NORTHERN BLVD	SHIRLEY	NY	11967
20087900300063000	135	NORTHERN BLV	135 NORTHERN BLV	SHIRLEY	11967	135 NORTHERN BLVD	SHIRLEY	NY	11967
20087900300064000	133	NORTHERN	133 NORTHERN	SHIRLEY	11967	133 NORTHERN BLVD	SHIRLEY	NY	11967
20087900300065000	131	NORTHERN BLV	131 NORTHERN BLV	SHIRLEY	11967	131 NORTHERN BLVD	SHIRLEY	NY	11967
20087900300066000	97	NORTHERN BLV	97 NORTHERN BLV	SHIRLEY	11967	99 NORTHERN BLVD	SHIRLEY	NY	11967
20087900300067000	127	NORTHERN BLV	127 NORTHERN BLV	SHIRLEY	11967	127 NORTHERN BLVD	SHIRLEY	NY	11967
20087900300068000	123	NORTHERN BLV	123 NORTHERN BLV	SHIRLEY	11967	123 NORTHERN BLVD	SHIRLEY	NY	11967
20087900300069000	123	NORTHERN BLV	123 NORTHERN BLV	SHIRLEY	11967	123 NORTHERN BLVD	SHIRLEY	NY	11967
20087900300070000	111	NORTHERN BLV	111 NORTHERN BLV	SHIRLEY	11967	111 NORTHERN BLVD	SHIRLEY	NY	11967
20087900300071000	109	NORTHERN BLV	109 NORTHERN BLV	SHIRLEY	11967	109 NORTHERN BLVD	SHIRLEY	NY	11967
20087900300072000	107	NORTHERN BLV	107 NORTHERN BLV	SHIRLEY	11967	107 NORTHERN BLVD	SHIRLEY	NY	11967
20087900300073000	105	NORTHERN BLV	105 NORTHERN BLV	SHIRLEY	11967	101 NORTHERN BLV	SHIRLEY	NY	11967
20087900300074000	140	NORTHERN BLV	140 NORTHERN BLV	SHIRLEY	11967	140 NORTHERN BLVD	SHIRLEY	NY	11967
20087900300075000	134	NORTHERN	134 NORTHERN	SHIRLEY	11967	134 NORTHERN BLVD	SHIRLEY	NY	11967
20087900300076000	130	NORTHERN BLVD	130 NORTHERN BLVD	SHIRLEY	11967	130 NORTHERN BLVD	SHIRLEY	NY	11967
20087900300077000	126	NORTHERN BLV	126 NORTHERN BLV	SHIRLEY	11967	126 NORTHERN BLVD	SHIRLEY	NY	11967
20087900300078000		NORTHERN BLV	NORTHERN BLV	SHIRLEY	11967	173 LOOP DR	SAYVILLE	NY	11782
20087900300079000	116	NORTHERN BLV	116 NORTHERN BLV	SHIRLEY	11967	116 NORTHERN BLVD	SHIRLEY	NY	11967
20087900300080000	114	NORTHERN	114 NORTHERN	SHIRLEY	11967	114 NORTHERN BLVD	SHIRLEY	NY	11967
20087900300081000		NORTHERN	NORTHERN	SHIRLEY	11967	114 NORTHERN BLVD	SHIRLEY	NY	11967
20087900300082000		NORTHERN	NORTHERN	SHIRLEY	11967	114 NORTHERN BLVD	SHIRLEY	NY	11967
20087900300083000		NORTHERN	NORTHERN	SHIRLEY	11967	106 NORTHERN BLVD	SHIRLEY	NY	11967
20087900300084000	136	NORTHERN BLV	136 NORTHERN BLV	SHIRLEY	11967	136 NORTHERN BLVD	SHIRLEY	NY	11967
20087900300085000	1	CLIVE	1 CLIVE	SHIRLEY	11967	1 OLIVE LN	SHIRLEY	NY	11967
20087900300086000		NORTHERN BLV	NORTHERN BLV	SHIRLEY	11967	88 NORTHERN BLVD	SHIRLEY	NY	11967
20087900300087000	80	NORTHERN BLV	80 NORTHERN BLV	SHIRLEY	11967	80 NORTHERN BLV	SHIRLEY	NY	11967
20087900300088000	1	ESSEX CIR	1 ESSEX CIR	SHIRLEY	11967	1 ESSEX CIR	SHIRLEY	NY	11967
20087900300089000	4	ESSEX CIR	4 ESSEX CIR	SHIRLEY	11967	4 ESSEX CIR	SHIRLEY	NY	11967
20087900300090000	5	ESSEX CIR	5 ESSEX CIR	SHIRLEY	11967	5 ESSEX CIR	SHIRLEY	NY	11967
20087900300091000		ESSEX CIR	ESSEX CIR	SHIRLEY	11967	9 ESSEX CIR	SHIRLEY	NY	11967
20087900300092000	11	ESSEX CIR	11 ESSEX CIR	SHIRLEY	11967	11 ESSEX CIR	SHIRLEY	NY	11967
20087900300093000	98	NORTHERN BLV	98 NORTHERN BLV	SHIRLEY	11967	98 NORTHERN BLVD	SHIRLEY	NY	11967
20087900300094000	94	NORTHERN BLV	94 NORTHERN BLV	SHIRLEY	11967	94 NORTHERN BLVD	SHIRLEY	NY	11967
20087900300095000		NORTHERN BLV	NORTHERN BLV	SHIRLEY	11967	84 NORTHERN BLVD	SHIRLEY	NY	11967
20088000100003000	124	MASTIC BOULEVARD WEST	124 MASTIC BOULEVARD WEST	SHIRLEY	11967	124 MASTIC BLVD W	SHIRLEY	NY	11967
20088000100004000	124	MASTIC BOULEVARD WEST	124 MASTIC BOULEVARD WEST	SHIRLEY	11967	124 MASTIC BLVD W	SHIRLEY	NY	11967
20088000100005000	130	W MASTIC BLV	130 W MASTIC BLV	SHIRLEY	11967	130 MASTIC BLVD	SHIRLEY	NY	11967
20088000100006000		L I R R	L I R R	SHIRLEY	11967				
20088000100007000	95	NORTHERN BLV	95 NORTHERN BLV	SHIRLEY	11967	95 NORTHERN BLVD	SHIRLEY	NY	11967
20088000100008000	91	NORTHERN BLV	91 NORTHERN BLV	SHIRLEY	11967	91 NORTHERN BLVD	SHIRLEY	NY	11967
20088000100009000		NORTHERN BLV	NORTHERN BLV	SHIRLEY	11967	164 HOLBROOK RD	HOLBROOK	NY	11741
20088000100010000	87	NORTHERN BLV	87 NORTHERN BLV	SHIRLEY	11967	87 NORTHERN BLVD	SHIRLEY	NY	11967
20088000200001000	539	WILLIAM FLOYD PKY	539 WILLIAM FLOYD PKY	SHIRLEY	11967	539 WM FLOYD PKWY	SHIRLEY	NY	11967
20088000200002000				YAPHANK	11980	100 PARK AVE	NEW YORK	NY	10000
20088000200003000		WMFLOYD&NORTHE	WMFLOYD&NORTHE	YAPHANK	11980	1 INDEPENDENCE HL	FARMINGVILLE	NY	11738
20088000200004000		NORTHERN	NORTHERN	SHIRLEY	11967	1 INDEPENDENCE HL	FARMINGVILLE	NY	11738
20088000200005000		NORTHERN	NORTHERN	SHIRLEY	11967	1 INDEPENDENCE HL	FARMINGVILLE	NY	11738
20088000200006000		NORTHERN	NORTHERN	SHIRLEY	11967	1 INDEPENDENCE HL	FARMINGVILLE	NY	11738
20088000200007000		NORTHERN	NORTHERN	SHIRLEY	11967	1 INDEPENDENCE HL	FARMINGVILLE	NY	11738
20088000200008000		NORTHERN BLV	NORTHERN BLV	SHIRLEY	11967	1 INDEPENDENCE HL	FARMINGVILLE	NY	11738
20088000200009000	160	MASTIC BOULEVARD EAST	160 MASTIC BOULEVARD EAST	SHIRLEY	11967	160 MASTIC BLVD E	SHIRLEY	NY	11967
20088000200010000	164	MASTIC BLV	164 MASTIC BLV	SHIRLEY	11967	164 MASTIC BLV	SHIRLEY	NY	11967
20088000200011000	166	MASTIC	166 MASTIC	SHIRLEY	11967	166 MASTIC BLVD	SHIRLEY	NY	11967
20088000200012000	158	MASTIC BLV	158 MASTIC BLV	SHIRLEY	11967	158 MASTIC BLVD E	SHIRLEY	NY	11967
20088000300001000	15	ESSEX CIR	15 ESSEX CIR	SHIRLEY	11967	15 ESSEX CIR	SHIRLEY	NY	11967
20088000300002000	17	ESSEX CIR	17 ESSEX CIR	SHIRLEY	11967	17 ESSEX CIR	SHIRLEY	NY	11967
20088000300003000	19	ESSEX CIR	19 ESSEX CIR	SHIRLEY	11967	19 ESSEX CIR	SHIRLEY	NY	11967
20088000300004000				SHIRLEY	11967	23 ESSEX CIR	SHIRLEY	NY	11967
20088000300005000	57	MERRICK RD	57 MERRICK RD	SHIRLEY	11967	6 MILEMOIS DR	FORT SALONGA	NY	11967
20088000300006000	17	OSTEND CIR	17 OSTEND CIR	SHIRLEY	11967	17 OSTEND CIR	SHIRLEY	NY	11967
20088000300007000		OSTEND CIR	OSTEND CIR	SHIRLEY	11967	330 CENTER DR	RIVERHEAD	NY	11901
20088000300008000		OSTEND CIR	OSTEND CIR	SHIRLEY	11967	11 OSTEND CIR	SHIRLEY	NY	11967
20088000300009000	7	OSTEND CIR	7 OSTEND CIR	SHIRLEY	11967	7 OSTEND CIR	SHIRLEY	NY	11967
20088000300010000	3	OSTEND CIR	3 OSTEND CIR	SHIRLEY	11967	3 OSTEND CIR	SHIRLEY	NY	11967
20088000300011000		OSTEND&NORTHER	OSTEND&NORTHER	SHIRLEY	11967	39 JOLINE RD	PORT JEFF STA	NY	11776
20088000300012000		NORTHERN CIR	NORTHERN CIR	SHIRLEY	11967	4025 SPRING CREEK LN	TITUSVILLE	FL	32780
20088000300013000	10	OSTEND CIR	10 OSTEND CIR	SHIRLEY	11967	10 OSTEND CIR	SHIRLEY	NY	11967
20088000300014000		OSTEND CIR	OSTEND CIR	SHIRLEY	11967	14 OSTEND CIR	SHIRLEY	NY	11967
20088000300015000		OSTEND&MERRICK RD	OSTEND&MERRICK RD	SHIRLEY	11967	2571 STILLWELL AVE	BROOKLYN	NY	11223
20088000300016000	61	MERRICK RD	61 MERRICK RD	SHIRLEY	11967	88 GRANDVIEW DR	SHIRLEY	NY	11967
20088000300017000		SURREY CIR	SURREY CIR	SHIRLEY	11967	67 APPEL DR	SHIRLEY	NY	11967
20088000300018000		SURREY CIR	SURREY CIR	SHIRLEY	11967	40 25 SPRING CREEK LN	TITUSVILLE	FL	32780
20088000300019000		SURREY CIR	SURREY CIR	SHIRLEY	11967	40 25 SPRING CREEK LN	TITUSVILLE	FL	32780
20088000300020000		SURREY CIR	SURREY CIR	SHIRLEY	11967	40 25 SPRING CREEK LN	TITUSVILLE	FL	32780
20088000300021000		SURREY CIR	SURREY CIR	SHIRLEY	11967	4025 SPRING CREEK LN	TITUSVILLE	FL	32780
20088000300022000	44	SURREY CIR	44 SURREY CIR	SHIRLEY	11967	8311 RIDGE BLVD	BROOKLYN	NY	11209
20088000300023000				SHIRLEY	11967	1 JOSEPH LN	HICKSVILLE	NY	11801
20088000300024000	41	ESSEX CIR	41 ESSEX CIR	SHIRLEY	11967	14 GRAY AVE	MIDDLE ISLAND	NY	11953
20088000300025000	45	ESSEX CIR	45 ESSEX CIR	SHIRLEY	11967	41 ESSEX CIR	SHIRLEY	NY	11967
20088000300026000	47	ESSEX CIR	47 ESSEX CIR	SHIRLEY	11967	45 ESSEX CIR	SHIRLEY	NY	11967
20088000300027000		ESSEX CIR	ESSEX CIR	SHIRLEY	11967	1597 ROUTE 112	PORT JEFF STA	NY	11776
20088000400007000	34	MERRICK RD	34 MERRICK RD	SHIRLEY	11967	34 MERRICK RD	SHIRLEY	NY	11967
20088000400008000	84	HESTON RD	84 HESTON RD	SHIRLEY	11967	84 HESTON RD	SHIRLEY	NY	11967
20088000400009000	82	HESTON RD	82 HESTON RD	SHIRLEY	11967	82 HESTON RD	SHIRLEY	NY	11967
20088000400010000		HESTON RD	HESTON RD	SHIRLEY	11967	79 HESTON RD	SHIRLEY	NY	11967
20088000400011000	20	ESSEX CIR	20 ESSEX CIR	SHIRLEY	11967	20 ESSEX CIR	SHIRLEY	NY	11967
20088000400012000	824	ESSEX&WM FLOYD	824 ESSEX&WM FLOYD	SHIRLEY	11967	518 WILLIAM FLOYD PKWY	SHIRLEY		

200907000500009000	44	HESTON RD	44 HESTON RD	SHIRLEY	11967	44 HESTON RD	SHIRLEY	NY	11967
200907000500010000	46	HESTON RD	46 HESTON RD	SHIRLEY	11967	46 HESTON RD	SHIRLEY	NY	11967
200907000500011000				SHIRLEY	11967	71 LINDEN AVE	SHIRLEY	NY	11967
200907000500012000	50	HESTON RD	50 HESTON RD	SHIRLEY	11967	50 HESTON RD	SHIRLEY	NY	11967
200907000500013000	52	HESTON RD	52 HESTON RD	SHIRLEY	11967	52 HESTON RD	SHIRLEY	NY	11967
200907000500014000	54	HESTON RD	54 HESTON RD	SHIRLEY	11967	54 HESTON RD	SHIRLEY	NY	11967
200907000500015000				SHIRLEY	11967	56 HESTON RD	SHIRLEY	NY	11967
200907000500016000		STUART&HESTON RD	STUART&HESTON RD	SHIRLEY	11967	85 N 7TH ST	BROOKLYN	NY	11211
200907000500017000	6		6 STUART RD	SHIRLEY	11967	6 STUART RD	SHIRLEY	NY	11967
200907000500018000	57	HESTON RD	57 HESTON RD	SHIRLEY	11967	57 HESTON RD	SHIRLEY	NY	11967
200907000500019000	55	HESTON RD	55 HESTON RD	SHIRLEY	11967	24 DAKNECK RD	W ISLIP	NY	11795
200907000500020000	53		53 HESTON RD	SHIRLEY	11967	53 HESTON RD	SHIRLEY	NY	11967
200907000500021000	51	HESTON RD	51 HESTON RD	SHIRLEY	11967	51 HESTON RD	SHIRLEY	NY	11967
200907000500022000	49	HESTON RD	49 HESTON RD	SHIRLEY	11967	49 HESTON RD	SHIRLEY	NY	11967
200907000500023000	73	LINDEN W AVE	73 LINDEN W AVE	SHIRLEY	11967	73 LINDEN AVE W	SHIRLEY	NY	11967
200907000500024000	45	HESTON RD	45 HESTON RD	SHIRLEY	11967	45 HESTON RD	SHIRLEY	NY	11967
200907000500025000	41	HESTON RD	41 HESTON RD	SHIRLEY	11967	1600 S DOUGLASS RD STE 200	ANAHEIM	CA	92806
200907000500026000	480	WILLIAM FLOYD PKY	480 WILLIAM FLOYD PKY	SHIRLEY	11967	314 DURKEE LN	EAST PATCHOGUE	NY	11772
200907000500027000		WM FLOYD&LINDE	WM FLOYD&LINDE	SHIRLEY	11967		66 MASTIC BEACH	NY	11951
200907000500028000	484	WILLIAM FLOYD PKY	484 WILLIAM FLOYD PKY	SHIRLEY	11967	484 WM FLOYD PKWY	SHIRLEY	NY	11967
200907000500029000	486	WILLIAM FLOYD PKY	486 WILLIAM FLOYD PKY	SHIRLEY	11967	486 WILLIAM FLOYD PKWY	SHIRLEY	NY	11967
200907000500030000		WILLIAM FLOYD PKY	WILLIAM FLOYD PKY	SHIRLEY	11967	33 BEVERLY RD	MERRICK	NY	11566
200907000500031000		WM FLOYD PKY	WM FLOYD PKY	SHIRLEY	11967	19 CARMENVIEW DR	SHIRLEY	NY	11967
200907000500032000	52	WM FLOYD PKY	WM FLOYD PKY	SHIRLEY	11967		2721 CRYSTAL RIVER	FL	34423
200907000500033000	488	WILLIAM FLOYD PKY	188 WILLIAM FLOYD PKY	SHIRLEY	11967	482 WILLIAM FLOYD PKWY	SHIRLEY	NY	11967
200907000500034000		STUART&WM FLOY	STUART&WM FLOY	SHIRLEY	11967	173 HOUNSLOW RD	SHIRLEY	NY	11967
2009070006000001000						21 OAK MEADOW LN	BELLPORT	NY	11713
2009070006000001000						21 OAK MEADOW LN	BELLPORT	NY	11713
2009070006000001000						21 OAK MEADOW LN	BELLPORT	NY	11713
2009070006000001000						21 OAK MEADOW LN	BELLPORT	NY	11713
2009070006000002000		WM FLOYD PKY	WM FLOYD PKY	SHIRLEY	11967	135 WILLIAM FLOYD PKWY	SHIRLEY	NY	11967
2009070006000003000		WM FLOYD&LINDE	WM FLOYD&LINDE	SHIRLEY	11967	135 WILLIAM FLOYD PKWY	SHIRLEY	NY	11967
2009070006000004000	72	LINDEN RD	72 LINDEN RD	SHIRLEY	11967	11 LYN OAK LN	KINGS PARK	NY	11754
2009070006000005000	183	WM FLOYD PKY	183 WM FLOYD PKY	SHIRLEY	11967	483 WM FLOYD PKY	SMITH POINT	NY	11967
2009070006000006000	481	WILLIAM FLOYD PKY	481 WILLIAM FLOYD PKY	SHIRLEY	11967	481 WILLIAM FLOYD PKWY	SHIRLEY	NY	11967
2009070006000009000	82	HOUNSLOW RD	82 HOUNSLOW RD	SHIRLEY	11967	82 HOUNSLOW RD	SHIRLEY	NY	11967
2009070006000010000	80	HOUNSLOW RD	80 HOUNSLOW RD	SHIRLEY	11967	74 LINDEN AVE	SHIRLEY	NY	11967
2009070006000011000	74	LINDEN RD	74 LINDEN RD	SHIRLEY	11967	74 LINDEN RD	SHIRLEY	NY	11967
2009070006000012000	75	LINDEN AVE	75 LINDEN AVE	SHIRLEY	11967	75 LINDEN AVE	SHIRLEY	NY	11967
2009070006000013000	70	HOUNSLOW RD	70 HOUNSLOW RD	SHIRLEY	11967		175 BROOKHAVEN	NY	11719
2009070006000014000	68	HOUNSLOW RD	68 HOUNSLOW RD	SHIRLEY	11967	68 HOUNSLOW RD	SHIRLEY	NY	11967
2009070006000015000	66	HOUNSLOW RD	66 HOUNSLOW RD	SHIRLEY	11967	66 HOUNSLOW RD	SHIRLEY	NY	11967
2009070006000016000		HOUNSLOW RD	HOUNSLOW RD	SHIRLEY	11967	64 HOUNSLOW RD	SHIRLEY	NY	11967
2009070006000017000	62	HOUNSLOW RD	62 HOUNSLOW RD	SHIRLEY	11967	62 HOUNSLOW RD	SHIRLEY	NY	11967
2009070006000018000	60	HOUNSLOW RD	60 HOUNSLOW RD	SHIRLEY	11967	60 HOUNSLOW RD	SHIRLEY	NY	11967
2009070006000019000	58	HOUNSLOW RD	58 HOUNSLOW RD	SHIRLEY	11967	58 HOUNSLOW RD	SHIRLEY	NY	11967
2009070006000020000	56	HOUNSLOW DR	56 HOUNSLOW DR	SHIRLEY	11967	56 HOUNSLOW DR	SHIRLEY	NY	11967
2009070006000021000	54	HOUNSLOW DR	52 HOUNSLOW DR	SHIRLEY	11967	52 HOUNSLOW DR	SHIRLEY	NY	11967
2009070006000022000	52	HOUNSLOW RD	52 HOUNSLOW RD	SHIRLEY	11967	52 HOUNSLOW RD	SHIRLEY	NY	11967
2009070006000022000	61	HOUNSLOW RD	61 HOUNSLOW RD	SHIRLEY	11967	1592 OSBORN AVE	RIVERHEAD	NY	11901
2009070006000023000	65	HOUNSLOW RD	65 HOUNSLOW RD	SHIRLEY	11967		436 SHIRLEY	NY	11967
2009070006000024000		HOUNSLOW RD	HOUNSLOW RD	SHIRLEY	11967	67 HOUNSLOW RD	SHIRLEY	NY	11967
2009070006000025000	71	HOUNSLOW RD	71 HOUNSLOW RD	SHIRLEY	11967	71 HOUNSLOW RD	SHIRLEY	NY	11967
2009070006000026000	75	HOUNSLOW RD	75 HOUNSLOW RD	SHIRLEY	11967	75 HOUNSLOW RD	SHIRLEY	NY	11967
2009070006000027000	76	LINDEN AVE	76 LINDEN AVE	SHIRLEY	11967	76 LINDEN AVE	SHIRLEY	NY	11967
2009070006000028000	85	HOUNSLOW RD	85 HOUNSLOW RD	SHIRLEY	11967	85 HOUNSLOW RD	SHIRLEY	NY	11967
2009070006000029000	87	HOUNSLOW RD	87 HOUNSLOW RD	SHIRLEY	11967	87 HOUNSLOW RD	SHIRLEY	NY	11967
2009070006000030000	89	HOUNSLOW RD	89 HOUNSLOW RD	SHIRLEY	11967	91 HOUNSLOW RD	SHIRLEY	NY	11967
2009070006000031000	91	HOUNSLOW RD	91 HOUNSLOW RD	SHIRLEY	11967	91 HOUNSLOW RD	SHIRLEY	NY	11967
2009070006000032000	94	BROADWAY	94 BROADWAY	SHIRLEY	11967	94 BROADWAY	SHIRLEY	NY	11967
2009070006000035000	90	BROADWAY	90 BROADWAY	SHIRLEY	11967	90 BROADWAY	SHIRLEY	NY	11967
2009070006000035000	90	BROADWAY	90 BROADWAY	SHIRLEY	11967	90 BROADWAY	SHIRLEY	NY	11967
2009070006000036000		BROADWAY&LINDE	BROADWAY&LINDE	SHIRLEY	11967	83 LINDEN AVE	SHIRLEY	NY	11967
2009070006000037000	74	BROADWAY	74 BROADWAY	SHIRLEY	11967	74 BROADWAY	SHIRLEY	NY	11967
2009070006000038000	72	BROADWAY	72 BROADWAY	SHIRLEY	11967	72 BROADWAY	SHIRLEY	NY	11967
2009070006000039000	66	BROADWAY	66 BROADWAY	SHIRLEY	11967	66 BROADWAY	SHIRLEY	NY	11967
2009070006000040000	60	BROADWAY	60 BROADWAY	SHIRLEY	11967	60 BROADWAY	SHIRLEY	NY	11967
200932003000014000	255456	MONTAUK HWY	2554 56 MONTAUK HWY	BROOKHAVEN	11719	2562 MONTAUK HWY	BROOKHAVEN	NY	11719
200932003000032000	14	OLD STUMP RD	14 OLD STUMP RD	BROOKHAVEN	11719	14 OLD STUMP RD	BROOKHAVEN	NY	11719
200932003000033000	10	OLD STUMP RD	10 OLD STUMP RD	BROOKHAVEN	11719	10 OLD STUMP RD	BROOKHAVEN	NY	11719
200932003000034000	8	OLD STUMP RD	8 OLD STUMP RD	BROOKHAVEN	11719	8 OLD STUMP RD	BROOKHAVEN	NY	11719
200932003000035000	25	CARMEN BLV	25 CARMEN BLV	BROOKHAVEN	11719	25 CARMAN BLVD	BROOKHAVEN	NY	11719
200932003000035000	25	CARMEN BLV	25 CARMEN BLV	BROOKHAVEN	11719	25 CARMAN BLVD	BROOKHAVEN	NY	11719
200933000100001000		YAPHANK AVE	YAPHANK AVE	BROOKHAVEN	11719	300 WESTGATE CENTER DR	HADLEY	MA	01035
200933000100003000		BARTOE RD	BARTOE RD	BROOKHAVEN	11719	300 WESTGATE CENTER DR	HADLEY	MA	01035
200933003000001000		YAPHANK AVE	YAPHANK AVE	BROOKHAVEN	11719	120 LAUREL ST	PATCHOGUE	NY	11772
200933003000001000		YAPHANK AVE	YAPHANK AVE	BROOKHAVEN	11719	120 LAUREL ST	PATCHOGUE	NY	11772
200933003000001000		YAPHANK AVE	YAPHANK AVE	BROOKHAVEN	11719	120 LAUREL ST	PATCHOGUE	NY	11772
2009370002000011000		FLINTLOCK DR	FLINTLOCK DR	SHIRLEY	11967	51 FLINTLOCK DR	SHIRLEY	NY	11967
2009370002000012000	24	HESTON RD	24 HESTON RD	SHIRLEY	11967	24 HESTON RD	SHIRLEY	NY	11967
2009370002000018000	36	HESTON RD	36 HESTON RD	SHIRLEY	11967	36 HESTON RD	SHIRLEY	NY	11967
2009370002000019000	38	HESTON RD	38 HESTON RD	SHIRLEY	11967	38 HESTON RD	SHIRLEY	NY	11967
2009370002000020000	42	HESTON RD	42 HESTON RD	SHIRLEY	11967	42 HESTON RD	SHIRLEY	NY	11967
2009370002000021000	41	HESTON RD	41 HESTON RD	SHIRLEY	11967	1600 S DOUGLASS RD STE 20	ANAHEIM	CA	92806
2009370002000022000	57	PINETOP DR	57 PINETOP DR	SHIRLEY	11967	11 TALL TREE LN	SMITH TOWN	NY	11787
2009370002000023000	59	PINETOP DR	59 PINETOP DR	SHIRLEY	11967	59 PINETOP DR	SHIRLEY	NY	11967
2009370002000024000	61	PINETOP DR	61 PINETOP DR	SHIRLEY	11967	61 PINETOP DR	SHIRLEY	NY	11967
2009370002000025000	60	PINETOP DR	60 PINETOP DR	SHIRLEY	11967	60 PINETOP DR	SHIRLEY	NY	11967
2009370002000026000	35	HESTON RD	35 HESTON RD	SHIRLEY	11967	35 HESTON RD	SHIRLEY	NY	11967
2009370002000027000	33	HESTON RD	33 HESTON RD	SHIRLEY	11967	33 HESTON RD	SHIRLEY	NY	11967
2009370002000028000		HESTON RD	HESTON RD	SHIRLEY	11967	6 OVERLOOK RD	BROOKHAVEN	NY	11719
2009370002000029000	29	HESTON RD	29 HESTON RD	SHIRLEY	11967	29 HESTON RD	SHIRLEY	NY	11967
2009370002000030000	27	HESTON RD	27 HESTON RD	SHIRLEY	11967	27 HESTON RD	SHIRLEY	NY	11967
2009370002000031000	25	HESTON RD	25 HESTON RD	SHIRLEY	11967	25 HESTON RD	SHIRLEY	NY	11967
2009370002000032000	23	HESTON RD	23 HESTON RD	SHIRLEY	11967	23 HESTON RD	SHIRLEY	NY	11967
2009370002000033000	55	FLINTLOCK DR	55 FLINTLOCK DR	SHIRLEY	11967	55 FLINTLOCK DR	SHIRLEY	NY	11967
2009370002000034000	22	WINDUS DR	22 WINDUS DR	SHIRLEY	11967	3240 SUNRISE HWY	EAST ISLIP	NY	11730
2009370002000035000	24	WINDUS DR	24 WINDUS DR	SHIRLEY	11967	24 WINDUS DR	SHIRLEY	NY	11967
2009370002000036000	26	A WINDUS DR	26A WINDUS DR	SHIRLEY	11967	26 A WINDUS DR	SHIRLEY	NY	11967
2009370002000037000	26	WINDUS DR	26 WINDUS DR	SHIRLEY	11967	26 WINDUS DR	SHIRLEY	NY	11967
2009370002000038000	28	WINDUS DR	28 WINDUS DR	SHIRLEY	11967	28 WINDUS DR	SHIRLEY	NY	11967
2009370002000039000	30	WINDUS DR	30 WINDUS DR	SHIRLEY	11967	30 WINDUS DR	SHIRLEY	NY	11967
2009370002000040000	32	WINDUS DR	32 WINDUS DR	SHIRLEY	11967	32 WINDUS DR	SHIRLEY	NY	11967
2009370002000041000	34	WINDUS DR	34 WINDUS DR	SHIRLEY	11967	34 WINDUS DR	SHIRLEY	NY	11967
2009370002000042000	36	WINDUS DR	36 WINDUS DR	SHIRLEY	11967	36 WINDUS DR	SHIRLEY	NY	11967
2009370002000043000	21	WINDUS DR	21 WINDUS DR	SHIRLEY	11967	21 WINDUS DR	SHIRLEY	NY	11967
2009370002000044000	23	WINDUS DR	23 WINDUS DR	SHIRLEY	11967	23 WINDUS DR	SHIRLEY	NY	11967
2009370002000046000	25	WINDUS DR	25 WINDUS DR	SHIRLEY	11967	25 WINDUS DR	SHIRLEY	NY	11967
2009370002000047000	29	WINDUS DR	29 WINDUS DR	SHIRLEY	11967	29 WINDUS DR	SHIRLEY	NY	11967
2009370002000048000	31	WINDUS DR	31 WINDUS DR	SHIRLEY	11967	8 MEADOW GLEN RD	KINGS PARK	NY	11754
2009370002000049000	33	WINDUS DR	33 WINDUS DR	SHIRLEY	11967	33 WINDUS DR	SHIRLEY	NY	11967
2009370002000050000	35	WINDUS DR	35 WINDUS DR	SHIRLEY	11967	35 WINDUS DR	SHIRLEY	NY	11967
2009370002000051000		WINDUS DR	WINDUS DR	SHIRLEY	11967	37 WINDUS DR	SHIRLEY	NY	11967
2009370002000052000		WILLIAM FLOYD PKY	WILLIAM FLOYD PKY	SHIRLEY	11967	341 DURKEE LN	EAST PATCHOGUE	NY	11772
200									

20093700300029000		HOUNSLOW RD	HOUNSLOW RD	SHIRLEY	11967	111 HOUNSLOW RD	SHIRLEY	NY	11967	
20093700300030000	111	HOUNSLOW RD	111 HOUNSLOW RD	SHIRLEY	11967	111 HOUNSLOW RD	SHIRLEY	NY	11967	
20093700300031000	115	HOUNSLOW RD	115 HOUNSLOW RD	SHIRLEY	11967	115 HOUNSLOW RD	SHIRLEY	NY	11967	
20093700300032000	117	HOUNSLOW RD	117 HOUNSLOW RD	SHIRLEY	11967	117 HOUNSLOW RD	SHIRLEY	NY	11967	
20093700300033000	117	HOUNSLOW RD	117 HOUNSLOW RD	SHIRLEY	11967	117 HOUNSLOW RD	SHIRLEY	NY	11967	
20093700300040000	9	FLEET RD	9 FLEET RD	SHIRLEY	11967	9 FLEET RD	SHIRLEY	NY	11967	
20093700300045000	10	FLEET RD	10 FLEET RD	SHIRLEY	11967	10 FLEET RD	SHIRLEY	NY	11967	
20093700500030000		FLINTLOCK DR	FLINTLOCK DR	SHIRLEY	11967	20 HESTON RD	SHIRLEY	NY	11967	
20093700500031000	18	HESTON RD	18 HESTON RD	SHIRLEY	11967	18 HESTON RD	SHIRLEY	NY	11967	
20093700500032000	16	HESTON RD	16 HESTON RD	SHIRLEY	11967	18 HESTON DRIVE	SHIRLEY	NY	11967	
20093700500033000	14	HESTON RD	14 HESTON RD	SHIRLEY	11967	14 HESTON RD	SHIRLEY	NY	11967	
20093700500034000		HESTON RD	HESTON RD	SHIRLEY	11967	12 HESTON RD	SHIRLEY	NY	11967	
20093700600001000	54	FLINTLOCK DR	54 FLINTLOCK DR	SHIRLEY	11967	54 FLINTLOCK DR	SHIRLEY	NY	11967	
20093700600002000	17	HESTON RD	17 HESTON RD	SHIRLEY	11967	17 HESTON RD	SHIRLEY	NY	11967	
20093700600003000	15	HESTON RD	15 HESTON RD	SHIRLEY	11967	15 HESTON RD	SHIRLEY	NY	11967	
20093700600004000	13	HESTON RD	13 HESTON RD	SHIRLEY	11967	13 HESTON RD	SHIRLEY	NY	11967	
20093700600005000	11	HESTON RD	11 HESTON RD	SHIRLEY	11967	11 HESTON RD	SHIRLEY	NY	11967	
20093700600006000	9	HESTON RD	9 HESTON RD	SHIRLEY	11967	9 HESTON RD	SHIRLEY	NY	11967	
20093700600007000	10	WINDUS DR	10 WINDUS DR	SHIRLEY	11967	10 WINDUS DR	SHIRLEY	NY	11967	
20093700600008000	12	WINDUS DR	12 WINDUS DR	SHIRLEY	11967	12 WINDUS DR	SHIRLEY	NY	11967	
20093700600009000	18	WINDUS DR	18 WINDUS DR	SHIRLEY	11967	123 130TH ST	COLLEGE POINT	NY	11356	
20093700600010000	16	WINDUS DR	16 WINDUS DR	SHIRLEY	11967	16 WINDUS DR	SHIRLEY	NY	11967	
20093700600011000	56	FLINTLOCK DR	56 FLINTLOCK DR	SHIRLEY	11967	56 FLINTLOCK DR	SHIRLEY	NY	11967	
20093700600012000	19	WINDUS DR	19 WINDUS DR	SHIRLEY	11967	19 WINDUS DR	SHIRLEY	NY	11967	
20093700600013000	17	WINDUS DR	17 WINDUS DR	SHIRLEY	11967	17 WINDUS DR	SHIRLEY	NY	11967	
20093700600014000	15	WINDUS DR	15 WINDUS DR	SHIRLEY	11967	17 WINDUS DR	SHIRLEY	NY	11967	
20093700600015000	13	WINDUS DR	13 WINDUS DR	SHIRLEY	11967	13 WINDUS DR	SHIRLEY	NY	11967	
20093700600016000	11	WINDUS DR	11 WINDUS DR	SHIRLEY	11967	11 WINDUS DR	SHIRLEY	NY	11967	
20093700600017000	9	WINDUS DR	9 WINDUS DR	SHIRLEY	11967	9 WINDUS DR	SHIRLEY	NY	11967	
20093700600018000	7	WINDUS DR	7 WINDUS DR	SHIRLEY	11967	7 WINDUS DR	SHIRLEY	NY	11967	
20093700600019000	396	WILLIAM FLOYD PKY	396 WILLIAM FLOYD PKY	SHIRLEY	11967	396 WM FLOYD PKY	SHIRLEY	NY	11967	
20093700600020000	396	WILLIAM FLOYD PKY	396 WILLIAM FLOYD PKY	SHIRLEY	11967	396 WM FLOYD PKWY	SHIRLEY	NY	11967	
20093700600021000		WM FLOYD PKY	WM FLOYD PKY	SHIRLEY	11967	278 N POPLAR ST	MASSAPEQUA	NY	11758	
20093700600022000		WM FLOYD PKY	WM FLOYD PKY	SHIRLEY	11967	175 WOODBURY RD	HUNTINGTON	NY	11743	
20093700600024000	450	WILLIAM FLOYD PKY	450 WILLIAM FLOYD PKY	SHIRLEY	11967	15 MURROE AVE	MOUNT SINAI	NY	11766	
20093700600028000										
20093700600029000	446	WILLIAM FLOYD PKY	446 WILLIAM FLOYD PKY	SHIRLEY	11967	456 WM FLOYD PKWY	SHIRLEY	NY	11967	
20093700600030000	458	WILLIAM FLOYD PKY	458 WILLIAM FLOYD PKY	SHIRLEY	11967	458 WM FLOYD PKWY	SHIRLEY	NY	11967	
20093700700001000		WILLIAM FLOYD PKY	WILLIAM FLOYD PKY	SHIRLEY	11967	461 WM FLOYD	SHIRLEY	NY	11967	
20093700700004000		GILLIARE ST	GILLIARE ST	SHIRLEY	11967					
20093700700005000						7313 BELL CREEK RD	MECHANICSVILLE	VA	23111	
20093700700008000						33 THE GREEN	SHIRLEY	NY	11967	
20093700700009000		CLYDE RD	CLYDE RD	SHIRLEY	11967	9 RONECK CT	SHIRLEY	NY	11967	
20093700700010000		THE GREEN ST	THE GREEN ST	SHIRLEY	11967	9 RONECK CT	SHIRLEY	NY	11967	
20093700700013000							5203 ROCKY POINT	NY	11778	
20093700700014000		THE GREEN	THE GREEN	MASTIC BEACH	11951	2418 BATHGATE AVE	BRONX	NY	10458	
20093700700014000		THE GREEN	THE GREEN	MASTIC BEACH	11951	2418 BATHGATE AVE	BRONX	NY	10458	
20093700700015000	4	LAWRENCE RD	4 LAWRENCE RD	SHIRLEY	11967	4 LAWRENCE RD	SHIRLEY	NY	11967	
20093700700017000							66 MASTIC BEACH	NY	11951	
20093700700018000	126	HOUNSLOW RD	126 HOUNSLOW RD	SHIRLEY	11967	126 HOUNSLOW RD	SHIRLEY	NY	11967	
20093700700019000		HOUNSLOW RD	HOUNSLOW RD	SHIRLEY	11967	130 HOUNSLOW RD	SHIRLEY	NY	11967	
20093700700020000	134	HOUNSLOW RD	134 HOUNSLOW RD	SHIRLEY	11967	134 HOUNSLOW RD	SHIRLEY	NY	11967	
20093700700021000	138	HOUNSLOW RD	138 HOUNSLOW RD	SHIRLEY	11967	138 HOUNSLOW RD	SHIRLEY	NY	11967	
20093700700022000						142 HOUNSLOW RD	SHIRLEY	NY	11967	
200967000100030000							358 MEDFORD	NY	11763	
200967000100031000	1	HESTON RD	1 HESTON RD	SHIRLEY	11967	1 HESTON RD	SHIRLEY	NY	11967	
200967000100032000	3	HESTON RD	3 HESTON RD	SHIRLEY	11967	3 HESTON RD	SHIRLEY	NY	11967	
200967000100033000		HESTON RD	HESTON RD	SHIRLEY	11967	5 HESTON RD	SHIRLEY	NY	11967	
200967000100034000	7	HESTON RD	7 HESTON RD	SHIRLEY	11967	7 HESTON RD	SHIRLEY	NY	11967	
200967000100035000	8	WINDUS DR	8 WINDUS DR	SHIRLEY	11967		3008 EAST QUOGUE	NY	11942	
200967000100036000	8	WINDUS DR	8 WINDUS DR	SHIRLEY	11967	8 WINDUS DR	SHIRLEY	NY	11967	
200967000100037000	4	WINDUS DR	4 WINDUS DR	SHIRLEY	11967	4 WINDUS DR	SHIRLEY	NY	11967	
200967000100038000	2	WINDUS DR	2 WINDUS DR	SHIRLEY	11967	2 WINDUS DR	SHIRLEY	NY	11967	
200967000100039000	1	WINDUS DR	1 WINDUS DR	SHIRLEY	11967	1 WINDUS DR	SHIRLEY	NY	11967	
200967000100040000						3 WINDUS DR	SHIRLEY	NY	11967	
200967000100040000						75 CRYSTAL BEACH BLVD	MORICHES	NY	11955	
200967000100041000		WM FLOYD PKY	WM FLOYD PKY	SHIRLEY	11967		408 SPEONK	NY	11972	
200967000100042000		WILLIAM FLOYD PKY	WILLIAM FLOYD PKY	SHIRLEY	11967			SHIRLEY	NY	11967
200967000100043000		WILLIAM FLOYD PKY	WILLIAM FLOYD PKY	SHIRLEY	11967	442 WILLIAM FLOYD PKWY	SHIRLEY	NY	11967	
200967000100044000		WILLIAM FLOYD PKY	WILLIAM FLOYD PKY	SHIRLEY	11967	442 WILLIAM FLOYD PKWY	SHIRLEY	NY	11967	
200967000100045000	440	WILLIAM FLOYD PKY	440 WILLIAM FLOYD PKY	SHIRLEY	11967	61 28 212TH ST	OAKLAND GARDENS	NY	11364	
200967000200009000	56	WESTWOOD DR	56 WESTWOOD DR	SHIRLEY	11967	56 WESTWOOD DR	SHIRLEY	NY	11967	
200967000200010000	58	WESTWOOD DR	58 WESTWOOD DR	SHIRLEY	11967	58 WESTWOOD DR	SHIRLEY	NY	11967	
200967000200011000	60	WESTWOOD DR	60 WESTWOOD DR	SHIRLEY	11967	60 WESTWOOD DR	SHIRLEY	NY	11967	
200967000200012000	64	WESTWOOD DR	64 WESTWOOD DR	SHIRLEY	11967	64 WESTWOOD DR	SHIRLEY	NY	11967	
200967000200015000						98 AUSTIN ST	PATCOGUE	NY	11772	
200967000200016000	67	PROBST DR	67 PROBST DR	SHIRLEY	11967	67 PROBST DR	SHIRLEY	NY	11967	
200967000200017000	63	PROBST DR	63 PROBST DR	SHIRLEY	11967	63 PROBST DR	SHIRLEY	NY	11967	
200967000200018000	61	PROBST DR	61 PROBST DR	SHIRLEY	11967	61 PROBST DR	SHIRLEY	NY	11967	
200967000200019000	59	PROBST DR	59 PROBST DR	SHIRLEY	11967	59 PROBST DR	SHIRLEY	NY	11967	
200967000200032000	60	PROBST DR	60 PROBST DR	SHIRLEY	11967	60 PROBST DR	SHIRLEY	NY	11967	
200967000200033000	62	PROBST DR	62 PROBST DR	SHIRLEY	11967	62 PROBST DR	SHIRLEY	NY	11967	
200967000200034000	64	PROBST DR	64 PROBST DR	SHIRLEY	11967	64 PROBST DR	SHIRLEY	NY	11967	
200967000200035000	66	PROBST DR	66 PROBST DR	SHIRLEY	11967	66 PROBST DR	SHIRLEY	NY	11967	
200967000200036000	68	PROBST DR	68 PROBST DR	SHIRLEY	11967	68 PROBST DR	SHIRLEY	NY	11967	
200967000200037000	164	MARGIN DRIVE WEST	164 MARGIN DRIVE WEST	SHIRLEY	11967		373 BROOKHAVEN	NY	11719	
200967000200038000	162	LAMA DR	162 LAMA DR	SHIRLEY	11967	863 MONTAUK HWY	SHIRLEY	NY	11967	
200967000200039000	61	LAMA DR	61 LAMA DR	SHIRLEY	11967	61 LAMA DR	SHIRLEY	NY	11967	
200967000200040000	59	LAMA DR	59 LAMA DR	SHIRLEY	11967	59 LAMA DR	SHIRLEY	NY	11967	
200967000200041000	57	LAMA DR	57 LAMA DR	SHIRLEY	11967	57 LAMA DR	SHIRLEY	NY	11967	
200967000200042000	55	LAMA DR	55 LAMA DR	SHIRLEY	11967	55 LAMA DR	SHIRLEY	NY	11967	
200967000200043000	53	LAMA DR	53 LAMA DR	SHIRLEY	11967	3413 ASPEN TRL	CLEARWATER	FL	33701	
200967000200044000	51	LAMA DR	51 LAMA DR	SHIRLEY	11967	51 LAMA DR	SHIRLEY	NY	11967	
200967000200052000	65	PROBST DR	65 PROBST DR	SHIRLEY	11967	65 PROBST DR	SHIRLEY	NY	11967	
200967000200053000	62	WESTWOOD DR	62 WESTWOOD DR	SHIRLEY	11967	62 WESTWOOD DR	SHIRLEY	NY	11967	
200967000300008000	50	LAMA DR	50 LAMA DR	SHIRLEY	11967	50 LAMA DR	SHIRLEY	NY	11967	
200967000300011000	56	LAMA DR	56 LAMA DR	SHIRLEY	11967	56 LAMA DR	SHIRLEY	NY	11967	
200967000300012000	58	LAMA DR	58 LAMA DR	SHIRLEY	11967	58 LAMA DR	SHIRLEY	NY	11967	
200967000300012000	58	LAMA DR	58 LAMA DR	SHIRLEY	11967	58 LAMA DR	SHIRLEY	NY	11967	
200967000300013000		WESTWOOD DR	WESTWOOD DR	SHIRLEY	11967	1455 ALBO DR	LAUREL	NY	11948	
200967000300014000	158	MARGIN DR	158 MARGIN DR	SHIRLEY	11967	158 MARGIN DR W	SHIRLEY	NY	11967	
200967000300015000	53	LOUGHLIN DR	53 LOUGHLIN DR	SHIRLEY	11967	55 LOUGHLIN DR	SHIRLEY	NY	11967	
200967000300016000		LOUGHLIN DR	LOUGHLIN DR	SHIRLEY	11967	53 LOUGHLIN DR	SHIRLEY	NY	11967	
200967000300019000	47	LOUGHLIN DR	47 LOUGHLIN DR	SHIRLEY	11967	164 MEADOWMERE AVE	MASTIC	NY	11950	
200967000300031000	44	LOUGHLIN DR	44 LOUGHLIN DR	SHIRLEY	11967	44 LOUGHLIN DR	SHIRLEY	NY	11967	
200967000300032000		LOUGHLIN DR	LOUGHLIN DR	SHIRLEY	11967	48 LOUGHLIN DR	SHIRLEY	NY	11967	
200967000300033000	52	LOUGHLIN DR	52 LOUGHLIN DR	SHIRLEY	11967	52 LOUGHLIN DR	SHIRLEY	NY	11967	
200967000300034000	54	LOUGHLIN DR	54 LOUGHLIN DR	SHIRLEY	11967	94 SENIX AVE	CENTER MORICHES	NY	11934	
200967000300035000		MARGIN DRIVE W	MARGIN DRIVE W	SHIRLEY	11967	58 LOUGHLIN DR	SHIRLEY	NY	11967	
200967000300036000	55	ADOBE DR	55 ADOBE DR	SHIRLEY	11967	72 WESTMINSTER DR	SHIRLEY	NY	11967	
200967000300037000		ADOBE	ADOBE	SHIRLEY	11967	51 ADOBE DR	SHIRLEY	NY	11967	
200967000300037000		ADOBE	ADOBE	SHIRLEY	11967	51 ADOBE DR	SHIRLEY	NY	11967	
200967000300038000		ADOBE DR	ADOBE DR	SHIRLEY	11967	49 ADOBE DR	SHIRLEY	NY	11967	
200967000300039000	47	ADOBE DR	47 ADOBE DR	SHIRLEY	11967	47 ADOBE DR	SHIRLEY	NY	11967	
200967000300040000	43	ADOBE DR	43 ADOBE DR	SHIRLEY	11967	43 ADOBE DR	SHIRLEY	NY	11967	
200967000300050000	40	ADOBE DR	40 ADOBE DR	SHIRLEY	11967	40 ADOBE DR	SHIRLEY	NY	11967	
200967000300051000	42	ADOBE DR	42 ADOBE DR	SHIRLEY	11967	42 ADOBE DR	SHIRLEY	NY	11967	
200967000300052000	44	ADOBE DR	44 ADOBE DR	SHIRLEY	11967	44 ADOBE DR	SHIRLEY	NY	11967	
200967000300053										

200967000500010000		AMARR DR	AMARR DR	SHIRLEY	11967	11 AMARR DR	SHIRLEY	NY	11967
200967000500011000	9	AMARR DR	9 AMARR DR	SHIRLEY	11967	9 AMARR DR	SHIRLEY	NY	11967
200967000500012000		BEACON ST	BEACON ST	SHIRLEY	11967	8 BEACON ST	SHIRLEY	NY	11967
200967000500013000	10	BEACON ST	10 BEACON ST	SHIRLEY	11967	10 BEACON ST	SHIRLEY	NY	11967
200967000500026000	157	MARGIN E DR	157 MARGIN E DR	SHIRLEY	11967		544 SHIRLEY	NY	11967
200967000600001000		THE GREEN	THE GREEN	SHIRLEY	11967	7313 BELL CREEK RD	MECHANICSVILLE	VA	23111
200967000600002000		THE GREEN	THE GREEN	SHIRLEY	11967	2 DUMPLIN HILL LN	HUNTINGTON	NY	11743
200967000600003000		THE GREEN	THE GREEN	SHIRLEY	11967	7313 BELL CREEK RD	MECHANICSVILLE	VA	23111
200967000600004000						7313 BELL CREEK RD	MECHANICSVILLE	VA	23111
200967000600004000						7313 BELL CREEK RD	MECHANICSVILLE	VA	23111
200967000600005000		THE GREEN	THE GREEN	SHIRLEY	11967	7313 BELL CREEK RD	MECHANICSVILLE	VA	23111
200974600100003000		RANCH DR	44 RANCH DR	SHIRLEY	11967	44 RANCH DR	SHIRLEY	NY	11967
200974600100004000	44	RANCH DR	44 RANCH DR	SHIRLEY	11967	46 RANCH DR	SHIRLEY	NY	11967
200974600100004000						46 RANCH DR	SHIRLEY	NY	11967
200974600100005000	50	RANCH DR	50 RANCH DR	SHIRLEY	11967	50 RANCH DR	SHIRLEY	NY	11967
200974600100006000	52	RANCH DR	52 RANCH DR	SHIRLEY	11967	52 RANCH DR	SHIRLEY	NY	11967
200974600100007000	56	RANCH DR	56 RANCH DR	SHIRLEY	11967	56 RANCH DR	SHIRLEY	NY	11967
200974600100008000		WEST TIPTON DR	WEST TIPTON DR	SHIRLEY	11967	47 TIPTON DR W	SHIRLEY	NY	11967
200974600100011000		TIPTON DRIVE W	TIPTON DRIVE W	SHIRLEY	11967	41 TIPTON DR W	SHIRLEY	NY	11967
200974600100012000		WEST TIPTON DR	WEST TIPTON DR	SHIRLEY	11967	46 RANCH DR W	SHIRLEY	NY	11967
200974600100013000		WEST TIPTON DR	SHIRLEY	11967	46 RANCH DR W	SHIRLEY	NY	11967	11967
200974600100014000	37	TIPTON DRIVE W	37 TIPTON DRIVE W	SHIRLEY	11967	37 TIPTON WEST DR	SHIRLEY	NY	11967
200974600100022000	34	TIPTON DRIVE WEST	34 TIPTON DRIVE WEST	SHIRLEY	11967	34 TIPTON DR	SHIRLEY	NY	11967
200974600100023000		TIPTON DRIVE WEST DR	TIPTON DRIVE WEST DR	SHIRLEY	11967	36 TIPTON DR W	SHIRLEY	NY	11967
200974600100024000						40 TIPTON DR	SHIRLEY	NY	11967
200974600100024000						40 TIPTON DR	SHIRLEY	NY	11967
200974600100025000	44	TIPTON DRIVE WEST	44 TIPTON DRIVE WEST	SHIRLEY	11967	60 EASTWOOD AVE	DEER PARK	NY	11729
200974600100026000	46	TIPTON W DR	46 TIPTON W DR	SHIRLEY	11967	46 TIPTON DR W	SHIRLEY	NY	11967
200974600100027000		MARGIN DRIVE W	MARGIN DRIVE W	MASTIC	11950	45 W BRESTON DR	SHIRLEY	NY	11967
200974600100028000	43	WEST BRESTON DR	43 WEST BRESTON DR	SHIRLEY	11967	43 BRESTON DR W	SHIRLEY	NY	11967
200974600100029000	41	BRESTON W DR	41 BRESTON W DR	SHIRLEY	11967	41 BRESTON W DR	SHIRLEY	NY	11967
200974600100030000	39	W BRESTON DR	39 W BRESTON DR	SHIRLEY	11967	39 BRESTON W DR W	SHIRLEY	NY	11967
200974600100031000		BRESTON DR	BRESTON DR	SHIRLEY	11967	37 BRESTON DR W	SHIRLEY	NY	11967
200974600100032000	35	BRESTON DRIVE	35 BRESTON DRIVE	SHIRLEY	11967	35 BRESTON DR W	SHIRLEY	NY	11967
200974600100038000	34	AMARR DR	34 AMARR DR	SHIRLEY	11967	34 BRESTON DR	SHIRLEY	NY	11967
200974600100039000		BRESTON DRIVE	BRESTON DRIVE	SHIRLEY	11967	36 BRESTON DR W	SHIRLEY	NY	11967
200974600100040000		BRESTON DRIVE	BRESTON DRIVE	SHIRLEY	11967	38 BRESTON W DR	SHIRLEY	NY	11967
200974600100041000	42	BRESTON DR	42 BRESTON DR	SHIRLEY	11967	42 BRESTON DRIVE W	SHIRLEY	NY	11967
200974600100042000		MARGIN DRIVE W	MARGIN DRIVE W	SHIRLEY	11967	44 BRESTON DR W	SHIRLEY	NY	11967
200974600200002000	149	MARGIN DR	149 MARGIN DR	SHIRLEY	11967	149 MARGIN DR E	SHIRLEY	NY	11967
200974600200003000	147	MARGIN E DR	147 MARGIN E DR	SHIRLEY	11967	147 MARGIN DR E	SHIRLEY	NY	11967
200974600200004000		MARGIN E DR	MARGIN E DR	SHIRLEY	11967	49 TIPTON DR E	SHIRLEY	NY	11967
200974600200005000	2	AMARR DR	2 AMARR DR	SHIRLEY	11967	2 AMARR DR	SHIRLEY	NY	11967
200974600200006000		AMARR DR	AMARR DR	SHIRLEY	11967	4 AMARR DR	SHIRLEY	NY	11967
200974600200007000		AMARR DR	AMARR DR	SHIRLEY	11967	6 AMARR DR	SHIRLEY	NY	11967
200974600200008000	7	AMARR DR	7 AMARR DR	SHIRLEY	11967	7 AMARR DR	SHIRLEY	NY	11967
200974600200009000	5	AMARR DR	5 AMARR DR	SHIRLEY	11967	4 AMARR DR	SHIRLEY	NY	11967
200974600200010000	3	AMARR DR	3 AMARR DR	SHIRLEY	11967	3 AMARR DR	SHIRLEY	NY	11967
200974600200011000	57	TIPTON E DR	57 TIPTON E DR	SHIRLEY	11967		518 SHIRLEY	NY	11967
200974600200013000	61	TIPTON E DR	61 TIPTON E DR	SHIRLEY	11967	61 TIPTON DR E	SHIRLEY	NY	11967
200974600200040000	2	HELENE DR	2 HELENE DR	SHIRLEY	11967	2 HELENE DR	SHIRLEY	NY	11967
200974600200041000	58	TIPTON E DR	58 TIPTON E DR	SHIRLEY	11967	58 TIPTON DR E	SHIRLEY	NY	11967
200974600200043000						54 TIPTON DR E	SHIRLEY	NY	11967
200974600200044000	52	TIPTON DRIVE E	52 TIPTON DRIVE E	SHIRLEY	11967	52 TIPTON DR E	SHIRLEY	NY	11967
200974600200045000	50	TIPTON E DR	50 TIPTON E DR	SHIRLEY	11967	50 TIPTON DR E	SHIRLEY	NY	11967
200974600200046000		TIPTON & MARVIN DR	TIPTON & MARVIN DR	SHIRLEY	11967	48 TIPTON DR E	SHIRLEY	NY	11967
200974600200047000	49	BRESTON E DR	BRESTON E DR	SHIRLEY	11967	49 BRESTON DR E	SHIRLEY	NY	11967
200974600200048000	51	BRESTON DRIVE EAST	51 BRESTON DRIVE EAST	SHIRLEY	11967	51 BRESTON DR E	SHIRLEY	NY	11967
200974600200049000		BRESTON E DR	BRESTON E DR	SHIRLEY	11967	53 BRESTON DR E	SHIRLEY	NY	11967
200974600200050000	55	BRESTON DRIVE	55 BRESTON DRIVE	SHIRLEY	11967	55 BRESTON DR E	SHIRLEY	NY	11967
200974600200051000	57	BRESTON DR	57 BRESTON DR	SHIRLEY	11967	57 BRESTON DR E	SHIRLEY	NY	11967
200974600200052000		BRESTON E DR	BRESTON E DR	SHIRLEY	11967	1 INDEPENDENCE HL	FARMINGVILLE	NY	11738
200974600200066000	59	E TIPTON DR	59 E TIPTON DR	SHIRLEY	11967	59 TIPTON DR E	SHIRLEY	NY	11967
200974600300001000		BRESTON DRIVE	BRESTON DRIVE	SHIRLEY	11967	46 BRESTON E DR	SHIRLEY	NY	11967
200974600300002000	48	BRESTON DRIVE EAST	48 BRESTON DRIVE EAST	SHIRLEY	11967	48 BRESTON DR E	SHIRLEY	NY	11967
200974600300003000	50	BRESTON DRIVE	50 BRESTON DRIVE	SHIRLEY	11967	50 BRESTON DR E	SHIRLEY	NY	11967
200974600300005000						52 BRESTON DR E	SHIRLEY	NY	11967
200974600300006000	56	BRESTON E DR	56 BRESTON E DR	SHIRLEY	11967	56 BRESTON DR E	SHIRLEY	NY	11967
200974600300007000	58	BRESTON DR	58 BRESTON DR	SHIRLEY	11967	1381 WIRELESS WAY	OKLAHOMA CITY	OK	73134
200974600300008000	6	HELENA DR	6 HELENA DR	SHIRLEY	11967	6 HELENE DR	SHIRLEY	NY	11967
200974600300011000	15	PRESFORD DR	15 PRESFORD DR	SHIRLEY	11967	15 PRESFORD DR	SHIRLEY	NY	11967
200974600300012000	13	PRESFORD DR	13 PRESFORD DR	SHIRLEY	11967	13 PRESFORD DR	SHIRLEY	NY	11967
200974600300013000		PRESFORD DR	PRESFORD DR	SHIRLEY	11967	38 ESSEX CIR	SHIRLEY	NY	11967
200974600300014000		PRESFORD DR	PRESFORD DR	SHIRLEY	11967	9 PRESFORD DR	SHIRLEY	NY	11967
200974600300015000		PRESFORD DR	PRESFORD DR	SHIRLEY	11967	7 PRESFORD DR	SHIRLEY	NY	11967
200974600300016000	5	PRESFORD	5 PRESFORD	SHIRLEY	11967	5 PRESFORD DR	SHIRLEY	NY	11967
200974600300017000	137	MARGIN DRIVE E	137 MARGIN DRIVE E	SHIRLEY	11967	137 MARGIN DR E	SHIRLEY	NY	11967
200974600300018000	135	MARGIN DRIVE E	135 MARGIN DRIVE E	SHIRLEY	11967	135 E MARGIN DR	SHIRLEY	NY	11967
200974600300019000	8	PRESFORD DR	8 PRESFORD DR	SHIRLEY	11967	4 PRESFORD DR	SHIRLEY	NY	11967
200974600300020000	14	PRESFORD DR	PRESFORD DR	SHIRLEY	11967	1 INDEPENDENCE HL	FARMINGVILLE	NY	11738
200974600300021000	12	PRESFORD DR	12 PRESFORD DR	SHIRLEY	11967	12 PRESFORD DR	SHIRLEY	NY	11967
200974600300022000	14	PRESFORD E DR	14 PRESFORD E DR	SHIRLEY	11967	14 PRESFORD DR E	SHIRLEY	NY	11967
200974600300023000	16	PRESFORD DR	16 PRESFORD DR	SHIRLEY	11967	16 PRESFORD DR	SHIRLEY	NY	11967
200974600300024000	18	PRESFORD DR	18 PRESFORD DR	SHIRLEY	11967	18 PRESFORD DR	SHIRLEY	NY	11967
200974600300027000	12	HELENE DR	12 HELENE DR	SHIRLEY	11967	12 HELENE DR	SHIRLEY	NY	11967
200974600300028000	15	APPEL DR	15 APPEL DR	SHIRLEY	11967	15 APPEL DR	SHIRLEY	NY	11967
200974600300029000	13	APPEL DR	13 APPEL DR	SHIRLEY	11967	13 APPEL DR	SHIRLEY	NY	11967
200974600300030000		APPEL DR	APPEL DR	SHIRLEY	11967	1 INDEPENDENCE HL	FARMINGVILLE	NY	11738
200974600300031000	7	APPEL DR	7 APPEL DR	SHIRLEY	11967	7 APPEL DR	SHIRLEY	NY	11967
200974600300032000	5	E APPEL DR	5 E APPEL DR	SHIRLEY	11967	5 APPEL DR E	SHIRLEY	NY	11967
200974600300033000	133	MARGIN DR	133 MARGIN DR	SHIRLEY	11967	133 MARGIN DR E	SHIRLEY	NY	11967
200974600300034000	131	MARGIN DR	131 MARGIN DR	SHIRLEY	11967	131 MARGIN DR E	SHIRLEY	NY	11967
200974600300035000	4	APPEL DR	4 APPEL DR	SHIRLEY	11967	4 APPEL DR	SHIRLEY	NY	11967
200974600300036000		APPEL DR	APPEL DR	SHIRLEY	11967	6 APPEL DR E	SHIRLEY	NY	11967
200974600300037000		APPEL DR	APPEL DR	SHIRLEY	11967	8 APPEL DR	SHIRLEY	NY	11967
200974600300038000	10	W APPEL DRIVE	10 W APPEL DRIVE	SHIRLEY	11967	10 APPEL DR	SHIRLEY	NY	11967
200974600300039000	12	APPEL DR	12 APPEL DR	SHIRLEY	11967	12 APPEL DR	SHIRLEY	NY	11967
200974600300040000	14	APPEL DR	14 APPEL DR	SHIRLEY	11967	14 APPEL DR	SHIRLEY	NY	11967
200974600300041000	16	APPEL DR	16 APPEL DR	SHIRLEY	11967	16 APPEL DR	SHIRLEY	NY	11967
200974600300042000				YAPHANK	11980	1 HOLLOW LN STE 101	LAKE SUCCESS	NY	11042
200974600300043000	3	PRESFORD DR	3 PRESFORD DR	SHIRLEY	11967		358 MEDFORD	NY	11763
200974600500001000						76 W MARGIN DR	SHIRLEY	NY	11967
200974600500002000	78	MARGIN DRIVE W	78 MARGIN DRIVE W	SHIRLEY	11967	74 MARGIN W DR	SHIRLEY	NY	11967
200974600500003000						72 W MARGIN DR	SHIRLEY	NY	11967
200974600500004000	70	MARGIN DRIVE W	70 MARGIN DRIVE W	SHIRLEY	11967	70 MARGIN DR W	SHIRLEY	NY	11967
200974600500005000						67 W MARGIN DR	SHIRLEY	NY	11967
200974600500006000	65	MARGIN DRIVE WEST	65 MARGIN DRIVE WEST	SHIRLEY	11967	65 MARGIN DR W	SHIRLEY	NY	11967
200974600500007000						1 WOODCHUCK CT	SHIRLEY	NY	11967
200974600500008000	2	WOODCHUCK CT	2 WOODCHUCK CT	SHIRLEY	11967	2 WOODCHUCK CT	SHIRLEY	NY	11967
200974600500009000	4	WOODCHUCK CT	4 WOODCHUCK CT	SHIRLEY	11967	4 WOODCHUCK CT	SHIRLEY	NY	11967
200974600500010000						6 WOODCHUCK CT	SHIRLEY	NY	11967
200974600500011000							602 SHIRLEY	NY	11967
200974600500012000	7	WOODCHUCK CT	7 WOODCHUCK CT	SHIRLEY	11967	7 WOODCHUCK CT	SHIRLEY	NY	11967
200974600500013000						5 WOODCHUCK CT	SHIRLEY	NY	11967
200974600500014000	3	WOODCHUCK CT	3 WOODCHUCK CT	SHIRLEY	11967	3 WOODCHUCK CT	SHIRLEY	NY	11967
200974600500015000	71	W MARGIN DR	71 W MARGIN DR	SHIRLEY	11967	71 MARGIN W DR	SHIRLEY	NY	11967
200974600500016000	73	MARGIN DR	73 MARGIN DR	SHIRLEY	11967	73 MARGIN DR	SHIRLEY	NY	11967
200974600500017000						75 W MARGIN DR	SHIRLEY	NY	11967
200974600500018000									
200974600500019000									
200976600100001000						32 M			

20097880300084000	1	MARGIN DR	1 MARGIN DR	SHIRLEY	11967	1 MARGIN DR E	SHIRLEY	NY	11967
20097880500001000	158	ROBINWOOD DR	158 ROBINWOOD DR	SHIRLEY	11967	158 ROBINWOOD DR	SHIRLEY	NY	11967
20097880500002000	30	MAPLEWOOD DR	30 MAPLEWOOD DR	SHIRLEY	11967	30 MAPLEWOOD DR	SHIRLEY	NY	11967
20097880500003000	28	MAPLEWOOD DR	28 MAPLEWOOD DR	SHIRLEY	11967	28 MAPLEWOOD DR	SHIRLEY	NY	11967
20097880500004000	24	MAPLEWOOD DR	24 MAPLEWOOD DR	SHIRLEY	11967	24 MAPLEWOOD DR	SHIRLEY	NY	11967
20097880500005000	17	MAPLEWOOD DR	17 MAPLEWOOD DR	SHIRLEY	11967	17 MAPLEWOOD DR	SHIRLEY	NY	11967
20097880500006000	19	MAPLEWOOD DR	19 MAPLEWOOD DR	SHIRLEY	11967	19 MAPLEWOOD DR	SHIRLEY	NY	11967
20097880500007000	23	MAPLEWOOD DR	23 MAPLEWOOD DR	SHIRLEY	11967	23 MAPLEWOOD DR	SHIRLEY	NY	11967
20097880500008000	154	ROBINWOOD DR	154 ROBINWOOD DR	SHIRLEY	11967	154 ROBINWOOD DR	SHIRLEY	NY	11967
20097880500009000	52	OAKWOOD DR	52 OAKWOOD DR	SHIRLEY	11967	52 OAKWOOD DR	SHIRLEY	NY	11967
20097880500011000	51	OAKWOOD DR	51 OAKWOOD DR	SHIRLEY	11967	51 OAKWOOD DR	SHIRLEY	NY	11967
20097880500012000	53	OAKWOOD DR	53 OAKWOOD DR	SHIRLEY	11967	53 OAKWOOD DR	SHIRLEY	NY	11967
20097880500013000	55	OAKWOOD DR	55 OAKWOOD DR	SHIRLEY	11967	55 OAKWOOD DR	SHIRLEY	NY	11967
20097880500014000	59	OAKWOOD DR	59 OAKWOOD DR	SHIRLEY	11967	8200 JONES BRANCH DRS	MC LEAN	VA	22102
20097880500015000	61	OAKWOOD DR	61 OAKWOOD DR	SHIRLEY	11967	61 OAKWOOD DR	SHIRLEY	NY	11967
20097880500016000	150	ROBINWOOD DR	150 ROBINWOOD DR	SHIRLEY	11967	150 ROBINWOOD DR	SHIRLEY	NY	11967
20097880500017000	39	HOLLYWOOD DR	39 HOLLYWOOD DR	SHIRLEY	11967	110-15 71ST RD APT 6M	FOREST HILLS	NY	11375
20097880500018000	34	HOLLYWOOD DR	34 HOLLYWOOD DR	SHIRLEY	11967	34 HOLLYWOOD DR	SHIRLEY	NY	11967
20098030020003000	9	WELLWOOD DR	9 WELLWOOD DR	SHIRLEY	11967	9 WELLWOOD DR	SHIRLEY	NY	11967
20098030020004000	13	WELLWOOD DR	13 WELLWOOD DR	SHIRLEY	11967	24 HUB RD	SETAUKET	NY	11733
20098030020005000	15	WELLWOOD DR	15 WELLWOOD DR	SHIRLEY	11967	15 WELLWOOD DR	SHIRLEY	NY	11967
20098030020006000	17	WELLWOOD DR	17 WELLWOOD DR	SHIRLEY	11967	17 WELLWOOD DR	SHIRLEY	NY	11967
20098030020007000	30	THORNWOOD DR	30 THORNWOOD DR	SHIRLEY	11967	30 THORNWOOD DR	SHIRLEY	NY	11967
20098030020008000	18	WELLWOOD DR	18 WELLWOOD DR	SHIRLEY	11967	18 WELLWOOD DR	SHIRLEY	NY	11967
20098030020009000	16	WELLWOOD DR	16 WELLWOOD DR	SHIRLEY	11967	14 WELLWOOD DR	SHIRLEY	NY	11967
20098030020011000	10	WELLWOOD DR	10 WELLWOOD DR	SHIRLEY	11967	10 WELLWOOD DR	SHIRLEY	NY	11967
200980300200118000	7	SAGEWOOD DR	7 SAGEWOOD DR	SHIRLEY	11967	7 SAGEWOOD DR	SHIRLEY	NY	11967
200980300200119000	9	SAGEWOOD DR	9 SAGEWOOD DR	SHIRLEY	11967	61 12 ST	CARLE PLACE	NY	11514
20098030020020000	11	SAGEWOOD DR	11 SAGEWOOD DR	SHIRLEY	11967	11 SAGEWOOD DR	SHIRLEY	NY	11967
20098030020021000	15	SAGEWOOD DR	15 SAGEWOOD DR	SHIRLEY	11967	15 SAGEWOOD DR	SHIRLEY	NY	11967
20098030020022000	17	SAGEWOOD DR	17 SAGEWOOD DR	SHIRLEY	11967	17 SAGEWOOD DR	SHIRLEY	NY	11967
200980300200223000	16	SAGEWOOD DR	16 SAGEWOOD DR	SHIRLEY	11967	16 SAGEWOOD DR	SHIRLEY	NY	11967
200980300200224000		SAGEWOOD DR	SAGEWOOD DR	SHIRLEY	11967	12 SAGEWOOD DR	SHIRLEY	NY	11967
200980300200225000	8	SAGEWOOD DR	8 SAGEWOOD DR	SHIRLEY	11967	8 SAGEWOOD DR	SHIRLEY	NY	11967
200980300200226000	6	SAGEWOOD DR	6 SAGEWOOD DR	SHIRLEY	11967	6 SAGEWOOD DR	SHIRLEY	NY	11967
20098030020030000						5 BAYWOOD DR	SHIRLEY	NY	11967
2009803002003031000	9	BAYWOOD DR	9 BAYWOOD DR	SHIRLEY	11967	9 BAYWOOD DR	SHIRLEY	NY	11967
2009803002003032000	11	BAYWOOD DR	11 BAYWOOD DR	SHIRLEY	11967	11 BAYWOOD DR	SHIRLEY	NY	11967
2009803002003033000	12	THORNWOOD DR	12 THORNWOOD DR	SHIRLEY	11967	12 THORNWOOD DR	SHIRLEY	NY	11967
2009803002003034000	8	THORNWOOD DR	8 THORNWOOD DR	SHIRLEY	11967	8 THORNWOOD DR	SHIRLEY	NY	11967
2009803002003035000	10	BAYWOOD DR	10 BAYWOOD DR	SHIRLEY	11967	10 BAYWOOD DR	SHIRLEY	NY	11967
2009803002003036000	6	BAYWOOD DR	6 BAYWOOD DR	SHIRLEY	11967	6 BAYWOOD DR	SHIRLEY	NY	11967
2009803002003037000	49	BAYWOOD DR	49 BAYWOOD DR	SHIRLEY	11967	4 BAYWOOD DR	SHIRLEY	NY	11967
2009803002003038000	47	SMITH RD	47 SMITH RD	SHIRLEY	11967	47 SMITH RD	SHIRLEY	NY	11967
2009803002003039000	43	SMITH RD	43 SMITH RD	SHIRLEY	11967	43 SMITH RD	SHIRLEY	NY	11967
2009803002004001000	41	SMITH RD	41 SMITH RD	SHIRLEY	11967	41 SMITH RD	SHIRLEY	NY	11967
2009803002004020000	45	HAVENWOOD DR	45 HAVENWOOD DR	SHIRLEY	11967	269 WILSON ST	SADDLE BROOK	NJ	07863
2009803002004030000	6	THORNWOOD DR	6 THORNWOOD DR	SHIRLEY	11967	6 THORNWOOD DR	SHIRLEY	NY	11967
2009803002004040000		HAVENWOOD DR	HAVENWOOD DR	SHIRLEY	11967	41 HAVENWOOD DR	SHIRLEY	NY	11967
2009803003000010000	35	THORNWOOD DR	35 THORNWOOD DR	SHIRLEY	11967	35 THORNWOOD DR	SHIRLEY	NY	11967
2009803003000020000	33	THORNWOOD DR	33 THORNWOOD DR	SHIRLEY	11967	33 THORNWOOD DR	SHIRLEY	NY	11967
2009803003000030000	31	THORNWOOD DR	31 THORNWOOD DR	SHIRLEY	11967	31 THORNWOOD DR	SHIRLEY	NY	11967
2009803003000040000	18	THORNWOOD DR	18 THORNWOOD DR	SHIRLEY	11967	18 MAPLEWOOD DR	SHIRLEY	NY	11967
2009803003000050000	29	THORNWOOD DR	29 THORNWOOD DR	SHIRLEY	11967	29 THORNWOOD DR	SHIRLEY	NY	11967
2009803003000060000	23	THORNWOOD DR	23 THORNWOOD DR	SHIRLEY	11967	2611 MOUNT AVER	OCEANSIDE	NY	11572
2009803003000070000	21	THORNWOOD DR	21 THORNWOOD DR	SHIRLEY	11967	21 THORNWOOD DR	SHIRLEY	NY	11967
2009803003000080000	12	THORNWOOD DR	12 THORNWOOD DR	SHIRLEY	11967	17 THORNWOOD DR	SHIRLEY	NY	11967
2009803003000100000	13	THORNWOOD ST	13 THORNWOOD ST	SHIRLEY	11967	7 EVA PATH	COMMACK	NY	11725
2009803003000110000	11	THORNWOOD DR	11 THORNWOOD DR	SHIRLEY	11967	11 THORNWOOD DR	SHIRLEY	NY	11967
2009803003000120000	9	THORNWOOD DR	9 THORNWOOD DR	SHIRLEY	11967	9 THORNWOOD DR	SHIRLEY	NY	11967
2009803003000120000	9	THORNWOOD DR	9 THORNWOOD DR	SHIRLEY	11967	9 THORNWOOD DR	SHIRLEY	NY	11967
2009803003000130000		THORNWOOD DR	THORNWOOD DR	SHIRLEY	11967	175 E OLD CTRY RD	HICKSVILLE	NY	11801
2009803003000140000		THORNWOOD DR	THORNWOOD DR	SHIRLEY	11967	175 E OLD CTRY RD	HICKSVILLE	NY	11801
2009803003000150000	33	HAVENWOOD DR	33 HAVENWOOD DR	SHIRLEY	11967	33 HAVENWOOD DR	SHIRLEY	NY	11967
2009803003000160000	276	WM FLOYD PKY	276 WM FLOYD PKY	SHIRLEY	11967	276 WM FLOYD PKWY	SHIRLEY	NY	11967
2009803003000170000	280	WILLIAM FLOYD PKY	280 WILLIAM FLOYD PKY	SHIRLEY	11967	280 WILLIAM FLOYD PKWY	SHIRLEY	NY	11967
2009803003000180000	282	WILLIAM FLOYD PKY	282 WILLIAM FLOYD PKY	SHIRLEY	11967	282 WILLIAM FLOYD PKWY	SHIRLEY	NY	11967
2009803003000190000	284	WILLIAM FLOYD PKY	284 WILLIAM FLOYD PKY	SHIRLEY	11967	284 WILLIAM FLOYD PKWY	SHIRLEY	NY	11967
2009803003000200000		WM FLOYD PKY	WM FLOYD PKY	SHIRLEY	11967	2172 ARTHUR AVE	BRONX	NY	10457
2009803003000210000						2172 ARTHUR AVE	BRONX	NY	10457
2009803003000220000						292 WILLIAM FLOYD PKWY	SHIRLEY	NY	11967
2009803003000240000	296	WILLIAM FLOYD PKY	296 WILLIAM FLOYD PKY	SHIRLEY	11967	39 CULVER LN	EAST MORICHES	NY	11940
2009803003000250000	298	WILLIAM FLOYD PKY	298 WILLIAM FLOYD PKY	SHIRLEY	11967	298 WILLIAM FLOYD PKWY	SHIRLEY	NY	11967
2009803003000260000	300	WILLIAM FLOYD PKY	300 WILLIAM FLOYD PKY	SHIRLEY	11967	300 WM FLOYD PKWY	SHIRLEY	NY	11967
2009803003000270000	302	WILLIAM FLOYD PKY	302 WILLIAM FLOYD PKY	SHIRLEY	11967	302 WILLIAM FLOYD PKWY	SHIRLEY	NY	11967
2009803003000280000	304	WILLIAM FLOYD PKY	304 WILLIAM FLOYD PKY	SHIRLEY	11967	304 WM FLOYD PKWY	SHIRLEY	NY	11967
2009803003000300000	301	WILLIAM FLOYD PKY	301 WILLIAM FLOYD PKY	SHIRLEY	11967	301 WM FLOYD PKWY	SHIRLEY	NY	11967
2009803003000310000	297	WILLIAM FLOYD PKY	297 WILLIAM FLOYD PKY	SHIRLEY	11967	297 WILLIAM FLOYD PKY	SHIRLEY	NY	11967
2009803003000320000		WILLIAM FLOYD PKY	WILLIAM FLOYD PKY	SHIRLEY	11967	64 PARK ST	BLUE POINT	NY	11715
2009803003000330000		WM FLOYD PKY	WM FLOYD PKY	SHIRLEY	11967	291 WILLIAM FLOYD PKWY	SHIRLEY	NY	11967
2009803003000334000	291	WM FLOYD PKY	291 WM FLOYD PKY	SHIRLEY	11967	291 WILLIAM FLOYD PKWY	SHIRLEY	NY	11967
2009803003000335000	289	WILLIAM FLOYD PKY	289 WILLIAM FLOYD PKY	SHIRLEY	11967	289 WM FLOYD PKWY	SHIRLEY	NY	11967
2009803003000336000	283	WILLIAM FLOYD PKY	283 WILLIAM FLOYD PKY	SHIRLEY	11967	283 WILLIAM FLOYD PKWY	SHIRLEY	NY	11967
2009803003000380000						518 WILLIAM FLOYD PKWY	SHIRLEY	NY	11967
2009803003000400000						518 WILLIAM FLOYD PKWY	SHIRLEY	NY	11967
2009803003000410000		HAVENWOOD DR	HAVENWOOD DR	SHIRLEY	11967		778 MANORVILLE	NY	11949
2009803003000430000	178	PARKWOOD DR	178 PARKWOOD DR	SHIRLEY	11967	10 LINDRON AVE	SMITHOWN	NY	11787
2009803003000440000	162	PARKWOOD DR	162 PARKWOOD DR	SHIRLEY	11967	162 PARKWOOD DRIVE	SHIRLEY	NY	11967
2009803003000450000	22	MAPLEWOOD DR	22 MAPLEWOOD DR	SHIRLEY	11967	191 SWEETHOLLOW RD	OLD BETHPAGE	NY	11204
2009803003000460000	164	PARKWOOD DR	164 PARKWOOD DR	SHIRLEY	11967	184 PARKWOOD DR	SHIRLEY	NY	11967
2009803003000470000	169	PARKWOOD N DR	169 PARKWOOD N DR	SHIRLEY	11967	169 N PARKWOOD DR	SHIRLEY	NY	11967
2009803003000480000		MAPLEWOOD DR	MAPLEWOOD DR	SHIRLEY	11967	289 WM FLOYD PKWY	SHIRLEY	NY	11967
2009803003000490000	8	MAPLEWOOD DR	8 MAPLEWOOD DR	SHIRLEY	11967	1632 BRENTWOOD RD	BRENTWOOD	NY	11717
2009803003000510000	14	MAPLEWOOD DR	14 MAPLEWOOD DR	SHIRLEY	11967	14 MAPLEWOOD DR	SHIRLEY	NY	11967
2009803003000520000	16	MAPLEWOOD DR	16 MAPLEWOOD DR	SHIRLEY	11967	16 MAPLEWOOD DR	SHIRLEY	NY	11967
2009803004000030000	36	HAVENWOOD DR	36 HAVENWOOD DR	SHIRLEY	11967	36 HAVENWOOD DR	SHIRLEY	NY	11967
2009803004000040000						41 HAVENWOOD DR	SHIRLEY	NY	11967
2009803004000050000		HAVENWOOD DR	HAVENWOOD DR	MASTIC	11950	41 HAVENWOOD DR	SHIRLEY	NY	11967
2009803004000060000		HAVENWOOD DR	HAVENWOOD DR	MASTIC	11950	330 CENTER DR	RIVERHEAD	NY	11901
2009803004000070000		HAVENWOOD DR	HAVENWOOD DR	MASTIC	11950	458 COMMERCIAL AVE	CLIFFSIDE PARK	NJ	07010
2009803004000080000		HAVENWOOD DR	HAVENWOOD DR	MASTIC	11950	1 GEORGE CT	MILLER PLACE	NY	11764
2009803004000090000		WILLIAM FLOYD PKY	WILLIAM FLOYD PKY	MASTIC	11950	184 VIA CATALUNBA	JUPITER	FL	33458
2009803004000100000		WM FLOYD PKY	WM FLOYD PKY	MASTIC	11950	1494 CEDAR SWAMP RD	GLEN HEAD	NY	11545
2009803004000110000		HAWERWOOD DR	HAWERWOOD DR	MASTIC	11950	1 GEORGE CT	MILLER PLACE	NY	11764
2009803004000120000		WM FLOYD PKY	WM FLOYD PKY	MASTIC	11950		297 SHIRLEY	NY	11967
2009803004000130000		WILLIAM FLOYD PKY	WILLIAM FLOYD PKY	MASTIC	11950	290 EXETER ST	BROOKLYN	NY	11235
2009803004000140000		WILLIAM FLOYD PKY	WILLIAM FLOYD PKY	MASTIC	11950	146 GRANDVIEW DR	SHIRLEY	NY	11967
2009803004000150000		WILLIAM FLOYD PKY	WILLIAM FLOYD PKY	MASTIC	11950	146 GRANDVIEW DR	SHIRLEY	NY	11967
2009803004000160000		WM FLOYD PKY	WM FLOYD PKY	MASTIC	11950		23035 BROOKLYN	NY	11202
2009803004000210000						14 GRAY AVE	MIDDLE ISLAND	NY	11953
2009803004000220000		NEIGHBORHOOD RD	NEIGHBORHOOD RD	MASTIC	11950	5781 LEWIS AVE	RIVERSIDE	CA	92503
2009803004000250000	31	SMITH RD	31 SMITH RD	SHIRLEY	11967		SHIRLEY	NY	11967
2009803004000260000						500 FIFTH AVE	NEW YORK	NY	10110
2009803005000010000		WM FLOYD PKY	WM FLOYD PKY	SHIRLEY	11967	17 MONTE LN	CENTER MORICHES	NY	11934
2009803005000060000	18	HAVENWOOD DR	18 HAVENWOOD DR	SHIRLEY	11967				

200980400100005000	11	MAPLEWOOD DR	11 MAPLEWOOD DR	SHIRLEY	11967	11 MAPLEWOOD DR	SHIRLEY	NY	11967
200980400100006000	7	MAPLEWOOD DR	7 MAPLEWOOD DR	SHIRLEY	11967	7 MAPLEWOOD DR	SHIRLEY	NY	11967
200980400100007000	5	CEDARWOOD DR	5 CEDARWOOD DR	SHIRLEY	11967	5 CEDARWOOD DR	SHIRLEY	NY	11967
200980400100008000	5	CEDARWOOD DR	5 CEDARWOOD DR	SHIRLEY	11967	7 HAWTHORNE LN	EAST MORICHES	NY	11940
200980400100009000	36	OAKWOOD DR	36 OAKWOOD DR	SHIRLEY	11967	36 OAKWOOD DR	SHIRLEY	NY	11967
200980400100010000	16	CEDARWOOD DR	16 CEDARWOOD DR	SHIRLEY	11967	16 CEDARWOOD DR	SHIRLEY	NY	11967
200980400100014000	12	CEDARWOOD DR	12 CEDARWOOD DR	SHIRLEY	11967	3106 VETERANS MEMORIAL HW	BOHEIMIA	NY	11716
200980400100015000	10	CEDARWOOD DR	10 CEDARWOOD DR	SHIRLEY	11967	10 CEDARWOOD DR	SHIRLEY	NY	11967
200980400100016000	6	CEDARWOOD DR	6 CEDARWOOD DR	SHIRLEY	11967	6 CEDARWOOD DR	SHIRLEY	NY	11967
200980400100017000	2	CEDARWOOD DR	2 CEDARWOOD DR	SHIRLEY	11967	2 CEDARWOOD DR	SHIRLEY	NY	11967
200980400100018000	161	PARKWOOD DR	161 PARKWOOD DR	SHIRLEY	11967	161 PARKWOOD DR	SHIRLEY	NY	11967
200980400100019000	159	PARKWOOD DR	159 PARKWOOD DR	SHIRLEY	11967	80 MAYFIELD LN	VALLEY STREAM	NY	11581
200980400100020000	157	PARKWOOD DR	157 PARKWOOD DR	SHIRLEY	11967	157 PARKWOOD DR	SHIRLEY	NY	11967
200980400100021000	153	PARKWOOD DR	153 PARKWOOD DR	SHIRLEY	11967	153 PARKWOOD DR	SHIRLEY	NY	11967
200980400100009000	3	MAPLEWOOD DR	3 MAPLEWOOD DR	SHIRLEY	11967	3 MAPLEWOOD DR	SHIRLEY	NY	11967
200980400100009100	165	PARKWOOD DR	165 PARKWOOD DR	SHIRLEY	11967	165 PARKWOOD DR	SHIRLEY	NY	11967
200980400200001000	165	PARKWOOD DR	165 PARKWOOD DR	SHIRLEY	11967	174 PARKWOOD DR	SHIRLEY	NY	11967
200980400200002000	170	PARKWOOD DR	170 PARKWOOD DR	SHIRLEY	11967	170 PARKWOOD DR	SHIRLEY	NY	11967
200980400200005000	166	PARKWOOD DR	166 PARKWOOD DR	SHIRLEY	11967	39 MANLY PL	NEW HYDE PARK	NY	11040
200980400200006000						28 PAUL DR	MASTIC	NY	11950
200980400200061000		HAVENWOOD DR	HAVENWOOD DR	SHIRLEY	11967	39 BARRY PARK CT	ALBERTSON	NY	11507
200980400200062000		HAVENWOOD DR	HAVENWOOD DR	SHIRLEY	11967	38 BARRY PARK CT	ALBERTSON	NY	11507
200980400200063000		HAVENWOOD DR	HAVENWOOD DR	SHIRLEY	11967	17 HAVENWOOD DR	SHIRLEY	NY	11967
200980400200065000		NEIGHBORHOOD RD	NEIGHBORHOOD RD	MASTIC	11950	267 -02 E WILLISTON AVE	FLORAL PARK	NY	11001
200980400200066000		NEIGHBORHOOD RD	NEIGHBORHOOD RD	MASTIC	11950	267 -02 E WILLISTON AVE	FLORAL PARK	NY	11001
200980400200067000		NEIGHBORHOOD RD	NEIGHBORHOOD RD	MASTIC	11950	11 BISHOP CT	BETHPAGE	NY	11714
200980400200068000						73 MONTAUK DR	MASTIC BEACH	NY	11951
200980400200069000		NEIGHBORHOOD RD	NEIGHBORHOOD RD	MASTIC	11950	290 EXETER ST	BROOKLYN	NY	11235
200980400200070000		NEIGHBORHOOD RD	NEIGHBORHOOD RD	MASTIC	11950	500 FIFTH AVE	NEW YORK	NY	10110
200980400400001000		NEIGHBORHOOD RD	NEIGHBORHOOD RD	MASTIC	11950	330 CENTER DR	RIVERHEAD	NY	11901
200980400400002000		NEIGHBORHOOD RD	NEIGHBORHOOD RD	MASTIC	11950	1 INDEPENDENCE HL	FARMINGVILLE	NY	11738
200980400400007000	27	ALANWOOD DR	27 ALANWOOD DR	SHIRLEY	11967	C/O PEKICH PETER	CENTRAL ISLIP	NY	11722
200980400400032000	14	ALLENWOOD DR	14 ALLENWOOD DR	SHIRLEY	11967	14 ALANWOOD DR	SHIRLEY	NY	11967
200980400400033000	12	ALANWOOD DR	12 ALANWOOD DR	SHIRLEY	11967	12 ALANWOOD DR	SHIRLEY	NY	11967
200980400400034000	27	BRUSHWOOD DR	27 BRUSHWOOD DR	SHIRLEY	11967	27 BRUSHWOOD DR	SHIRLEY	NY	11967
200980400400066000						500 FIFTH AVE	NEW YORK	NY	10110
200981800100001000				YAPHANK	11980	8 BAY HILL RD	HAMPTON BAYS	NY	11946
200981800200001000		SMITH RD	SMITH RD	SHIRLEY	11967	27 A SORREL DR	SHIRLEY	NY	11967
200981800200002000		SMITH RD	SMITH RD	SHIRLEY	11967	27 A SORREL DR	SHIRLEY	NY	11967
200981800200003000		NEIGHBORHOOD RD	NEIGHBORHOOD RD	MASTIC	11950	27 A SORREL DR	SHIRLEY	NY	11967
200981800200004000		NEIGHBORHOOD RD	NEIGHBORHOOD RD	MASTIC	11950	27 A SORREL DR	SHIRLEY	NY	11967
200981800200005000		WILLIAM FLOYD PKY	WILLIAM FLOYD PKY	MASTIC	11950	27 A SORREL DR	SHIRLEY	NY	11967
200981800200006000		WILLIAM FLOYD PKY	WILLIAM FLOYD PKY	MASTIC	11950	27 A SORREL DR	SHIRLEY	NY	11967
200981800200007000		WILLIAM FLOYD PKY	WILLIAM FLOYD PKY	MASTIC	11950	27 A SORREL DR	SHIRLEY	NY	11967
200981800200008000		WILLIAM FLOYD PKY	WILLIAM FLOYD PKY	MASTIC	11950	27 A SORREL DR	SHIRLEY	NY	11967
200981800200009000		WILLIAM FLOYD PKY	WILLIAM FLOYD PKY	MASTIC	11950	27 A SORREL DR	SHIRLEY	NY	11967
200981800200010000		WILLIAM FLOYD PKY	WILLIAM FLOYD PKY	MASTIC	11950	27 A SORREL DR	SHIRLEY	NY	11967
200981800200011000	234	WILLIAM FLOYD PKY	234 WILLIAM FLOYD PKY	SHIRLEY	11967	234 WILLIAM FLOYD PKWY	SHIRLEY	NY	11967
200981800200012000	288	WM FLOYD PKY	288 WM FLOYD PKY	MASTIC	11950		711 DALLAS	TX	75221
200981800200013000		WM FLOYD PKY	WM FLOYD PKY	SHIRLEY	11967	4 BRUSHWOOD DR	SHIRLEY	NY	11967
200981800200014000	220	WILLIAM FLOYD PKY	220 WILLIAM FLOYD PKY	SHIRLEY	11967	45 ALHAMBRA DR	MASSAPEQUA	NY	11758
200981800200015000	218	WILLIAM FLOYD PKY	218 WILLIAM FLOYD PKY	SHIRLEY	11967	218 WM FLOYD PKWY	SHIRLEY	NY	11967
200981800200016000		WM FLOYD PKY	216 WM FLOYD PKY	SHIRLEY	11967	216 WILLIAM FLOYD PKWY	SHIRLEY	NY	11967
200981800200017000	1	SMITH RD	1 SMITH RD	SHIRLEY	11967	1 SMITH RD	SHIRLEY	NY	11967
200981800200018000	3	SMITH RD	3 SMITH RD	SHIRLEY	11967	3 SMITH RD	SHIRLEY	NY	11967
200981800200019000		SMITH RD	SMITH RD	SHIRLEY	11967	2 BRUSHWOOD DR	SHIRLEY	NY	11967
200981800200020000	2	SMITH RD	2 SMITH RD	SHIRLEY	11967	2 SMITH RD	SHIRLEY	NY	11967
200981800200022000	7	TALLWOOD	7 TALLWOOD	SHIRLEY	11967	13 TALLWOOD DR	SHIRLEY	NY	11967
200981800200022000	7	TALLWOOD	7 TALLWOOD	SHIRLEY	11967	13 TALLWOOD DR	SHIRLEY	NY	11967
200981800200023000		TALLWOOD DR	TALLWOOD DR	SHIRLEY	11967	15 TALLWOOD DR	SHIRLEY	NY	11967
200981800200024000	17	TALLWOOD DR	17 TALLWOOD DR	SHIRLEY	11967	17 TALLWOOD DR	SHIRLEY	NY	11967
200981800200025000	16	TALLWOOD DR	4 TALLWOOD DR	SHIRLEY	11967	20 TALLWOOD DR	SHIRLEY	NY	11967
200981800200026000	16	TALLWOOD DR	16 TALLWOOD DR	SHIRLEY	11967	6011 CONNECTION DR FLOOR	IRVING	TX	75039
200981800200027000	14	TALLWOOD DR	14 TALLWOOD DR	SHIRLEY	11967	14 TALLWOOD DR	SHIRLEY	NY	11967
200981800200028000	10	TALLWOOD DR	10 TALLWOOD DR	SHIRLEY	11967	10 TALLWOOD DR	SHIRLEY	NY	11967
200981800200029000	8	TALLWOOD DR	8 TALLWOOD DR	SHIRLEY	11967	8 TALLWOOD DR	SHIRLEY	NY	11967
200981800200030000	6	TALLWOOD DR	6 TALLWOOD DR	SHIRLEY	11967	120 ESTATE DR	JERICHO	NY	11753
200981800200031000	386	TALLWOOD DR	386 TALLWOOD DR	SHIRLEY	11967	386 TALLWOOD DR	SHIRLEY	NY	11967
200981800200033000	210	WILLIAM FLOYD PKY	210 WILLIAM FLOYD PKY	SHIRLEY	11967	35 WESTCHESTER DR	ROCKY POINT	NY	11778
200981800200034000	210	WILLIAM FLOYD PKY	210 WILLIAM FLOYD PKY	SHIRLEY	11967	35 WESTCHESTER DR	ROCKY POINT	NY	11778
200981800200035000	7	PALMETTO DR	9 PALMETTO DR	SHIRLEY	11967	9 PALMETTO DR	SHIRLEY	NY	11967
200981800200036000	1	PALMETTO DR	7 PALMETTO DR	SHIRLEY	11967	7 PALMETTO DR	SHIRLEY	NY	11967
200981800200037000	1	PALMETTO DR	1 PALMETTO DR	SHIRLEY	11967	1 PALMETTO DR	SHIRLEY	NY	11967
200981800300000000						1 PALMETTO DR	SHIRLEY	NY	11967
200981800300001000	1	PALMETTO DR	1 PALMETTO DR	SHIRLEY	11967	500 FIFTH AVE	NEW YORK	NY	10110
200981800300009000	1	SPORTSMAN DR	1 SPORTSMAN DR	SHIRLEY	11967	346 MONTAUK HWY STE 1	MORICHES	NY	11955
200981800300010000	19	SPORTSMAN CT	19 SPORTSMAN CT	SHIRLEY	11967	1 SPORTSMAN DR	SHIRLEY	NY	11967
200981800300011000	11	BRUSHWOOD DR	11 BRUSHWOOD DR	SHIRLEY	11967	19 SPORTSMAN DR	SHIRLEY	NY	11967
200981800300011000	11	BRUSHWOOD DR	11 BRUSHWOOD DR	SHIRLEY	11967	11 BRUSHWOOD DR	SHIRLEY	NY	11967
200981800300012000	15	BRUSHWOOD DR	15 BRUSHWOOD DR	SHIRLEY	11967	11 BRUSHWOOD DR	SHIRLEY	NY	11967
200981800300013000	19	BRUSHWOOD DR	15 BRUSHWOOD DR	SHIRLEY	11967	15 BRUSHWOOD DR	SHIRLEY	NY	11967
200981800300014000		BRUSHWOOD DR	19 BRUSHWOOD DR	SHIRLEY	11967	19 BRUSHWOOD DR	SHIRLEY	NY	11967
200981800300015000	23	BRUSHWOOD DR	BRUSHWOOD DR	SHIRLEY	11967	21 BRUSHWOOD DR	SHIRLEY	NY	11967
200981800300016000	16	BRUSHWOOD DR	23 BRUSHWOOD DR	SHIRLEY	11967	23 BRUSHWOOD DR	SHIRLEY	NY	11967
200981800300017000	14	BRUSHWOOD DR	16 BRUSHWOOD DR	SHIRLEY	11967	16 BRUSHWOOD DR	SHIRLEY	NY	11967
200981800300018000	12	BRUSHWOOD DR	14 BRUSHWOOD DR	SHIRLEY	11967	14 BRUSHWOOD DR	SHIRLEY	NY	11967
200981800300019000	10	BRUSHWOOD DR	12 BRUSHWOOD DR	SHIRLEY	11967	120 MORICHES MIDDLE IS RD	SHIRLEY	NY	11967
200981800300020000	105	PINEWOOD DR	10 BRUSHWOOD DR	SHIRLEY	11967	10 BRUSHWOOD DR	SHIRLEY	NY	11967
200981800300021000	101	PINEWOOD DR	105 PINEWOOD DR	SHIRLEY	11967	105 PINEWOOD DR	SHIRLEY	NY	11967
200981800300022000	99	PINEWOOD DR	101 PINEWOOD DR	SHIRLEY	11967	41 SEACLIFF AVE	MILLER PLACE	NY	11764
200981800300023000	95	PINEWOOD DR	99 PINEWOOD DR	SHIRLEY	11967	99 PINEWOOD DR	SHIRLEY	NY	11967
200981800300024000	104	PINEWOOD DR	95 PINEWOOD DR	SHIRLEY	11967	95 PINEWOOD DR	SHIRLEY	NY	11967
200981800300025000		PINEWOOD DR	104 PINEWOOD DR	SHIRLEY	11967	104 PINEWOOD DR	SHIRLEY	NY	11967
200981800300026000		PINEWOOD DR	PINEWOOD DR	SHIRLEY	11967	108 PINEWOOD DR	SHIRLEY	NY	11967
200981800300028000	4	SPORTSMAN DR	PINEWOOD DR	SHIRLEY	11967	1 INDEPENDENCE HL	FARMINGVILLE	NY	11738
200981800300029000	6	SPORTSMAN DR	4 SPORTSMAN DR	SHIRLEY	11967	627 SHIRLEY	SHIRLEY	NY	11967
200981800300030000	6	SPORTSMAN DR	6 SPORTSMAN DR	SHIRLEY	11967	6 SPORTSMAN DR	SHIRLEY	NY	11967
200981800300031000	6	BRUSHWOOD DR	6 SPORTSMAN DR	SHIRLEY	11967	11 SPORTSMAN DR	SHIRLEY	NY	11967
200981800300032000		SUFFOLK BLV	6 BRUSHWOOD DR	SHIRLEY	11967	6 BRUSHWOOD DR	SHIRLEY	NY	11967
200981800300033000	221	WILLIAM FLOYD PKY	SUFFOLK BLV	SHIRLEY	11967	223 WILLIAM FLOYD PKWY	SHIRLEY	NY	11967
200981800300034000	219	WILLIAM FLOYD PKY	221 WILLIAM FLOYD PKY	SHIRLEY	11967	110 SHERMAN ST	LYNBROOK	NY	11553
200981800300035000			219 WILLIAM FLOYD PKY	SHIRLEY	11967	219 WILLIAM FLOYD PKWY	SHIRLEY	NY	11967
200981800300036000	211	WILLIAM FLOYD PKY				2 SPORTSMAN DR	SHIRLEY	NY	11967
200981800300037000		PALMETTO DR	2 SPORTSMAN DR	SHIRLEY	11967	2 SPORTSMAN DR	SHIRLEY	NY	11967
200981800300037000		PALMETTO DR	211 WILLIAM FLOYD PKY	RIDGE	11961	211 WILLIAM FLOYD PKWY	SHIRLEY	NY	11967
200981800300037000		PALMETTO DR	PALMETTO DR	SHIRLEY	11967	1 INDEPENDENCE HL	FARMINGVILLE	NY	11738
200981800300037000		PALMETTO DR	PALMETTO DR	SHIRLEY	11967	1 INDEPENDENCE HL	FARMINGVILLE	NY	11738
200981800300037000		PALMETTO DR	PALMETTO DR	SHIRLEY	11967	1 INDEPENDENCE HL	FARMINGVILLE	NY	11738
200981800300038000	349	PALMETTO DR	349 PALMETTO DR	SHIRLEY	11967	29 PALMETTO DR	SHIRLEY	NY	11967
200981800300039000	345	COMMACK RD	345 COMMACK RD	SHIRLEY	11967	345 COMMACK RD	SHIRLEY	NY	11967
200981800300040000	351	COMMACK RD	351 COMMACK RD	SHIRLEY	11967	24 FAIRLAWN CT	SHIRLEY	NY	11967
200981800300041000	17	BRUSHWOOD DR	17 BRUSHWOOD DR	SHIRLEY	11967	17 BRUSHWOOD DR	SHIRLEY	NY	11967
200981800300042000		PALMETTO DR				500 FIFTH AVE	NEW YORK	NY	10110
200981800500014000	4	FAWN PL	4 FAWN PL	SHIRLEY	11967	4 FAWN PL	SHIRLEY	NY	11967
200981800500016000	6	FAWN PL	6 FAWN PL	SHIRLEY	11967	6 FAWN PL	SHIRLEY	NY	11967
200981800500016000						2 PALMETTO DR	SHIRLEY	NY	11967
200981800500017000									

20098180600011000	85	E BAY BRIGHT DR	85 E BAY BRIGHT DR	SHIRLEY	11967	1 NORTH COUNTRY RD	WADING RIVER	NY	11792
20098180600012000	83	BAYBRIGHT DR	83 BAYBRIGHT DR	SHIRLEY	11967	83 BAYBRIGHT DR	SHIRLEY	NY	11967
20098180600013000	104	BAYBRIGHT DR	104 BAYBRIGHT DR	SHIRLEY	11967	1 INDEPENDENCE HIL	FARMINGVILLE	NY	11738
20098180600014000		BAYBRIGHT DR	BAYBRIGHT DR	SHIRLEY	11967	100 BAYBRIGHT DR	SHIRLEY	NY	11967
20098180600015000		BAYBRIGHT DR	BAYBRIGHT DR	SHIRLEY	11967	442 54TH ST	BROOKLYN	NY	11220
20098180600016000	94	BAY BRIGHT DR	94 BAY BRIGHT DR	SHIRLEY	11967	2 YORKTOWN RD	EAST SETAUKET	NY	11733
20098180600017000	189	WILLIAM FLOYD PKY	189 WILLIAM FLOYD PKY	SHIRLEY	11967	189 WILLIAM FLOYD PKWY	SHIRLEY	NY	11967
20098180600017000	189	WILLIAM FLOYD PKY	189 WILLIAM FLOYD PKY	SHIRLEY	11967	189 WILLIAM FLOYD PKWY	SHIRLEY	NY	11967
20098180600018000	187	WILLIAM FLOYD PKY	187 WILLIAM FLOYD PKY	SHIRLEY	11967	187 WILLIAM FLOYD PKWY	SHIRLEY	NY	11967
20098180600019000	119	PARKVIEW DR	119 PARKVIEW DR	SHIRLEY	11967	119 PARKVIEW DR	SHIRLEY	NY	11967
20098180600020000	123	PARKVIEW DR	123 PARKVIEW DR	SHIRLEY	11967	123 PARKVIEW DR	SHIRLEY	NY	11967
20098180600021000	127	EAST PARKVIEW DR	127 EAST PARKVIEW DR	SHIRLEY	11967	127 PARKVIEW DR	SHIRLEY	NY	11967
20098180600022000	129	PARKVIEW DR	129 PARKVIEW DR	SHIRLEY	11967	129 PARKVIEW DR	SHIRLEY	NY	11967
200981900100001000		BRUSHWOOD DR	BRUSHWOOD DR	SHIRLEY	11967	20 BRUSHWOOD DR	SHIRLEY	NY	11967
200981900100002000		BRUSHWOOD DR	BRUSHWOOD DR	SHIRLEY	11967	22 BRUSHWOOD DR	SHIRLEY	NY	11967
200981900100003000	24	BRUSHWOOD DR	24 BRUSHWOOD DR	SHIRLEY	11967	63 -17 138TH ST	FLUSHING	NY	11967
200981900100009000	93	PINEWOOD DR	93 PINEWOOD DR	SHIRLEY	11967	93 PINEWOOD DR	SHIRLEY	NY	11967
200981900100100000	89	PINEWOOD DR	89 PINEWOOD DR	SHIRLEY	11967	89 PINEWOOD DR	SHIRLEY	NY	11967
20098190010010032000	98	PINEWOOD DR	98 PINEWOOD DR	SHIRLEY	11967	98 PINEWOOD DR	SHIRLEY	NY	11967
20098190010010033000	100	PINEWOOD DR	100 PINEWOOD DR	SHIRLEY	11967		1179 CENTRAL ISLP	NY	11722
20098190010010034000	102	PINEWOOD DR	102 PINEWOOD DR	SHIRLEY	11967	102 J PINEWOOD DR	SHIRLEY	NY	11967
20098190010010035000	335	COMMACK RD	335 COMMACK RD	SHIRLEY	11967	84 NEW DORP PLZ STE 206	STATEN ISLAND	NY	10306
20098190010010035000	335	COMMACK RD	335 COMMACK RD	SHIRLEY	11967	84 NEW DORP PLZ STE 206	STATEN ISLAND	NY	10306
200981900300001000	30	PALMETTO DR	30 PALMETTO DR	SHIRLEY	11967	30 PALMETTO DR	SHIRLEY	NY	11967
200981900300002000	32	PALMETTO DR	32 PALMETTO DR	SHIRLEY	11967	32 PALMETTO DR	SHIRLEY	NY	11967
200981900300003000	34	PALMETTO DR	34 PALMETTO DR	SHIRLEY	11967	34 PALMETTO DR	SHIRLEY	NY	11967
200981900300004000	103	BAYBRIGHT DR	103 BAYBRIGHT DR	SHIRLEY	11967	103 BAYBRIGHT DR	SHIRLEY	NY	11967
2009819003000049000	99	BAYBRIGHT DR	99 BAYBRIGHT DR	SHIRLEY	11967	99 BAYBRIGHT DR E	SHIRLEY	NY	11967
200981900400001000	106	BAYBRIGHT DR	106 BAYBRIGHT DR	SHIRLEY	11967	106 BAYBRIGHT DR	SHIRLEY	NY	11967
200981900400001000	106	BAYBRIGHT DR	106 BAYBRIGHT DR	SHIRLEY	11967	106 BAYBRIGHT DR	SHIRLEY	NY	11967
200981900400052000	131	PARKVIEW DR	131 PARKVIEW DR	SHIRLEY	11967	131 PARKVIEW DR	SHIRLEY	NY	11967
2009832002000012000	96	WEST PARKVIEW DR	96 WEST PARKVIEW DR	SHIRLEY	11967	102 GRANDVIEW DR	SHIRLEY	NY	11967
2009832002000013000	98	PARKVIEW DR	98 PARKVIEW DR	SHIRLEY	11967	98 PARKVIEW DR	SHIRLEY	NY	11967
2009832002000014000	100	PARKVIEW DR	100 PARKVIEW DR	SHIRLEY	11967	100 PARKVIEW DR	SHIRLEY	NY	11967
2009832002000015000	102	PARKVIEW DR	102 PARKVIEW DR	SHIRLEY	11967	102 PARKVIEW DR	SHIRLEY	NY	11967
2009832002000016000	104	PARKVIEW DRIVE WEST	104 PARKVIEW DRIVE WEST	SHIRLEY	11967	104 PARKVIEW DR W	SHIRLEY	NY	11967
2009832002000017000	106	WEST PARKVIEW DR	106 WEST PARKVIEW DR	SHIRLEY	11967	106 W PARKVIEW DR	SHIRLEY	NY	11967
2009832002000018000	182	WILLIAM FLOYD PKY	182 WILLIAM FLOYD PKY	SHIRLEY	11967	182 WILLIAM FLOYD PKWY	SHIRLEY	NY	11967
2009832002000020000	178	WILLIAM FLOYD PKY	178 WILLIAM FLOYD PKY	SHIRLEY	11967	178 WILLIAM FLOYD PKWY	SHIRLEY	NY	11967
2009832002000020000	178	WILLIAM FLOYD PKY	178 WILLIAM FLOYD PKY	SHIRLEY	11967	178 WILLIAM FLOYD PKWY	SHIRLEY	NY	11967
2009832002000021000		WESTMINSTER DR	WESTMINSTER DR	SHIRLEY	11967	103 WESTMINSTER DR	SHIRLEY	NY	11967
2009832002000022000	101	WESTMINSTER DR	101 WESTMINSTER DR	SHIRLEY	11967	101 WESTMINSTER DR	SHIRLEY	NY	11967
2009832002000023000	97	WESTMINSTER DR	97 WESTMINSTER DR	SHIRLEY	11967	97 WESTMINSTER DR	SHIRLEY	NY	11967
2009832002000024000	95	WESTMINSTER DR	95 WESTMINSTER DR	SHIRLEY	11967	95 WESTMINSTER DR	SHIRLEY	NY	11967
2009832002000024000		WESTMINSTER DR	WESTMINSTER DR	SHIRLEY	11967	92 WESTMINSTER DR	SHIRLEY	NY	11967
20098320020000249000	96	WESTMINSTER DR	96 WESTMINSTER DR	SHIRLEY	11967	96 WESTMINSTER DR	SHIRLEY	NY	11967
2009832002000025000		WESTMINSTER DR	WESTMINSTER DR	SHIRLEY	11967	1 INDEPENDENCE HL	FARMINGVILLE	NY	11738
2009832002000025000	110	WESTMINSTER DR	110 WESTMINSTER DR	SHIRLEY	11967	110 WESTMINSTER DR	SHIRLEY	NY	11967
2009832002000025000	110	WESTMINSTER DR	110 WESTMINSTER DR	SHIRLEY	11967	110 WESTMINSTER DR	SHIRLEY	NY	11967
20098320020000253000	103	ARGYLE DR	103 ARGYLE DR	SHIRLEY	11967	103 ARGYLE DR	SHIRLEY	NY	11967
20098320020000253000	103	ARGYLE DR	103 ARGYLE DR	SHIRLEY	11967	103 ARGYLE DR	SHIRLEY	NY	11967
20098320020000253000	103	ARGYLE DR	103 ARGYLE DR	SHIRLEY	11967	103 ARGYLE DR	SHIRLEY	NY	11967
20098320020000253000	103	ARGYLE DR	103 ARGYLE DR	SHIRLEY	11967	103 ARGYLE DR	SHIRLEY	NY	11967
20098320020000253000	103	ARGYLE DR	103 ARGYLE DR	SHIRLEY	11967	103 ARGYLE DR	SHIRLEY	NY	11967
20098320020000253000	103	ARGYLE DR	103 ARGYLE DR	SHIRLEY	11967	103 ARGYLE DR	SHIRLEY	NY	11967
20098320020000253000	103	ARGYLE DR	103 ARGYLE DR	SHIRLEY	11967	103 ARGYLE DR	SHIRLEY	NY	11967
20098320020000254000	65	ARGYLE DR	65 ARGYLE DR	SHIRLEY	11967	103 ARGYLE DR	SHIRLEY	NY	11967
20098320020000255000	93	ARGYLE DR	93 ARGYLE DR	SHIRLEY	11967	93 ARGYLE DR	SHIRLEY	NY	11967
200983200300001000				SHIRLEY	11967	179 WILLIAM FLOYD PKWY	SHIRLEY	NY	11967
200983200300001000		WM FLOYD PKY	WM FLOYD PKY	SHIRLEY	11967	179 WILLIAM FLOYD PKWY	SHIRLEY	NY	11967
2009832003000020000		WM FLOYD PKY	WM FLOYD PKY	SHIRLEY	11967	173 WILLIAM FLOYD PKWY	SHIRLEY	NY	11967
2009832003000030000		WILLIAM FLOYD PKY	WILLIAM FLOYD PKY	SHIRLEY	11967	173 WILLIAM FLOYD PKWY	SHIRLEY	NY	11967
2009832003000040000		WILLIAM FLOYD PKY	167 WILLIAM FLOYD PKY	SHIRLEY	11967	167 WILLIAM FLOYD PKY	SHIRLEY	NY	11967
2009832003000050000	167	WILLIAM FLOYD PKY	167 WILLIAM FLOYD PKY	SHIRLEY	11967	167 WILLIAM FLOYD PKY	SHIRLEY	NY	11967
2009832003000060000	165	WM FLOYD PKY	165 WM FLOYD PKY	SHIRLEY	11967	165 WM FLOYD PKWY	SHIRLEY	NY	11967
2009832003000070000	153	WILLIAM FLOYD PKY	153 WILLIAM FLOYD PKY	SHIRLEY	11967		175 BROOKHAVEN	NY	11719
2009832003000070000	153	WILLIAM FLOYD PKY	153 WILLIAM FLOYD PKY	SHIRLEY	11967		175 BROOKHAVEN	NY	11719
2009832003000080000				SHIRLEY	11967	165 WILLIAM FLOYD PKWY	SHIRLEY	NY	11967
2009832003000080000				SHIRLEY	11967	165 WILLIAM FLOYD PKWY	SHIRLEY	NY	11967
2009832005000014000		ARGYLE DR	ARGYLE DR	MASTIC	11950	1 INDEPENDENCE HL	FARMINGVILLE	NY	11738
2009832005000015000		ARGYLE DR	ARGYLE DR	SHIRLEY	11967	100 ARGYLE DR	NEW HYDE PARK	NY	10040
2009832005000016000	98	ARGYLE DR	98 ARGYLE DR	SHIRLEY	11967	98 ARGYLE DR	SHIRLEY	NY	11967
2009832005000017000	100	ARGYLE DR	100 ARGYLE DR	SHIRLEY	11967	100 ARGYLE DR	SHIRLEY	NY	11967
2009832005000018000	104	ARGYLE DR	104 ARGYLE DR	SHIRLEY	11967	104 ARGYLE DR	SHIRLEY	NY	11967
2009832005000019000	108	ARGYLE DR	108 ARGYLE DR	SHIRLEY	11967	330 CENTER DR	RIVERHEAD	NY	11901
2009832005000020000		WILLIAM FLOYD PKY	WILLIAM FLOYD PKY	SHIRLEY	11967	180 WM FLOYD PKWY	SHIRLEY	NY	11967
2009832005000021000	158	WILLIAM FLOYD PKY	158 WILLIAM FLOYD PKY	SHIRLEY	11967	158 WILLIAM FLOYD PKY	SHIRLEY	NY	11967
2009832005000022000	154	MANOR DR	154 MANOR DR	SHIRLEY	11967	154 WILLIAM FLOYD PKWY	SHIRLEY	NY	11967
2009832005000023000	105	MANOR DR	105 MANOR DR	SHIRLEY	11967	105 MANOR DR	SHIRLEY	NY	11967
2009832005000025000	01	MANOR DR	01 MANOR DR	SHIRLEY	11967	101 MANOR DR	SHIRLEY	NY	11967
2009832005000026000	97	MANOR DR	97 MANOR DR	SHIRLEY	11967	239 -09 BRADDOCK AVE	BELLEROSSE	NY	11426
2009832005000027000		MANOR DR	MANOR DR	SHIRLEY	11967	239 -09 BRADDOCK AVE	BELLEROSSE	NY	11426
2009832005000028000	93	MANOR DR	93 MANOR DR	SHIRLEY	11967	93 MANOR DR	SHIRLEY	NY	11967
2009832005000029000	90	MANOR DR	90 MANOR DR	SHIRLEY	11967	90 MANOR DR	SHIRLEY	NY	11967
2009832005000030000	96	MANOR DR	96 MANOR DR	SHIRLEY	11967	96 MANOR DR	SHIRLEY	NY	11967
2009832005000031000	98	MANOR DR	98 MANOR DR	SHIRLEY	11967	98 MANOR DR	SHIRLEY	NY	11967
2009832005000032000		MANOR DR	MANOR DR	SHIRLEY	11967	102 MANOR DR	SHIRLEY	NY	11967
2009832005000033000	102	MANOR DR	102 MANOR DR	SHIRLEY	11967	102 MANOR DR	SHIRLEY	NY	11967
2009832005000034000		MANOR DR	MANOR DR	SHIRLEY	11967	1 INDEPENDENCE HL	FARMINGVILLE	NY	11738
2009832005000035000	142	WM FLOYD PKY	142 WM FLOYD PKY	SHIRLEY	11967	142 WILLIAM FLOYD PKWY	SHIRLEY	NY	11967
2009832005000036000	144	WILLIAM FLOYD PKY	144 WILLIAM FLOYD PKY	SHIRLEY	11967	782 WEST END AVE APT 3	NEW YORK	NY	10025
2009832005000037000		RUGBY DR	RUGBY DR	SHIRLEY	11967	103 RUGBY DR	SHIRLEY	NY	11967
2009832005000038000	101	RUGBY DR	101 RUGBY DR	SHIRLEY	11967	101 W RUGBY DR	SHIRLEY	NY	11967
2009832005000039000	95	RUGBY DR	95 RUGBY DR	SHIRLEY	11967	95 RUGBY DR	SHIRLEY	NY	11967
2009832005000040000	91	RUGBY DR	91 RUGBY DR	SHIRLEY	11967	91 RUGBY DR	SHIRLEY	NY	11967
2009832007000015000	94	W RUGBY DR	94 W RUGBY DR	SHIRLEY	11967	94 RUGBY DR W	SHIRLEY	NY	11967
2009832007000016000	96	RUGBY DR	96 RUGBY DR	SHIRLEY	11967	96 RUGBY DR	SHIRLEY	NY	11967
2009832007000017000		RUGBY DR	RUGBY DR	SHIRLEY	11967	96 RUGBY DR	SHIRLEY	NY	11967
2009832007000018000	100	RUGBY DR	100 RUGBY DR	SHIRLEY	11967	100 RUGBY DR	SHIRLEY	NY	11967
2009832007000019000	102	RUGBY DR	102 RUGBY DR	SHIRLEY	11967	102 RUGBY DR	BROOKHAVEN	NY	11967
2009832007000020000	106	RUGBY DR	106 RUGBY DR	SHIRLEY	11967	106 RUGBY DR	SHIRLEY	NY	11967
2009832007000021000		WM FLOYD PKY	WM FLOYD PKY	SHIRLEY	11967	108 RUGBY DR	SHIRLEY	NY	11967
2009832007000022000	138	WILLIAM FLOYD PKY	138 WILLIAM FLOYD PKY	SHIRLEY	11967	6 SEYMOUR ST	SHIRLEY	NY	11967
2009832007000023000	136	WILLIAM FLOYD PKY	136 WILLIAM FLOYD PKY	SHIRLEY	11967	136 WILLIAM FLOYD PKWY	SHIRLEY	NY	11967
2009832007000024000				SHIRLEY	11967		189 OKDALE	NY	11769
2009832007000025000	103	ST GEORGE DR	103 ST GEORGE DR	SHIRLEY	11967		189 OKDALE	NY	11769
2009832007000027000	93	SAINT GEORGE DR	93 SAINT GEORGE DR	SHIRLEY	11967	93 ST GEORGE DR	SHIRLEY	NY	11967
2009832007000054000	94	ST GEORGE DR	94 ST GEORGE DR	SHIRLEY	11967	94 ST GEORGE DR	SHIRLEY	NY	11967
2009832007000055000	96	SAINT GEORGE DR	96 SAINT GEORGE DR	SHIRLEY	11967	96 ST GEORGE DR	SHIRLEY	NY	11967
2009832007000056000	98	ST GEORGE DR	98 ST GEORGE DR	SHIRLEY	11967		4441 PALM SPRINGS	CA	92203
2009832007000057000	102	ST GEORGE W DR	102 ST GEORGE W DR	SHIRLEY	11967	102 ST GEORGE DR W	SHIRLEY	NY	11967
2009832007000057000	102	ST GEORGE W DR	102 ST GEORGE W DR	SHIRLEY	11967	102 ST GEORGE DR W	SHIRLEY	NY	11967

200983200900018000	117	ST GEORGE DR	117 ST GEORGE DR	SHIRLEY	11967	117 ST GEORGE DR	SHIRLEY	NY	11967
200983200900019000		ST GEORGE DR	ST GEORGE DR	SHIRLEY	11967	1731 HONE AVE	BRONX	NY	10461
200983200900020000		ST GEORGE DR	ST GEORGE DR	SHIRLEY	11967	1731 HONE AVE	BRONX	NY	10461
200983200900021000	123	ST GEORGE DRIVE EAST	123 ST GEORGE DRIVE EAST	SHIRLEY	11967	34 COLES ST	GLEN COVE	NY	11542
200983200900022000	131	E SAINT GEORGE DR	131 E SAINT GEORGE DR	SHIRLEY	11967	131 ST GEORGE DR E	SHIRLEY	NY	11967
200983200900023000	120	ST GEORGE DR	120 ST GEORGE DR	SHIRLEY	11967	120 ST GEORGE DR	SHIRLEY	NY	11967
200983200900024000	124	SAINT GEORGE DR	124 SAINT GEORGE DR	SHIRLEY	11967	124 SAINT GEORGE DR	SHIRLEY	NY	11967
200983200900025000	126	SAINT GEORGE DR	126 SAINT GEORGE DR	SHIRLEY	11967	126 ST GEORGE DR	SHIRLEY	NY	11967
200983200900026000	127	TRAFALGAR DR	127 TRAFALGAR DR	SHIRLEY	11967	127 TRAFALGAR DR	SHIRLEY	NY	11967
200983200900027000	125	TRAFALGAR DR	125 TRAFALGAR DR	SHIRLEY	11967	125 TRAFALGAR DR	SHIRLEY	NY	11967
200983200900029000	123	TRAFALGAR DR	123 TRAFALGAR DR	SHIRLEY	11967	123 TRAFALGAR DR	SHIRLEY	NY	11967
200983200900030000	119	TRAFALGAR DR	119 TRAFALGAR DR	SHIRLEY	11967	119 TRAFALGAR DR	SHIRLEY	NY	11967
200983200900031000	131	E SAINT GEORGE DR	131 E SAINT GEORGE DR	SHIRLEY	11967	131 ST GEORGE DR	SHIRLEY	NY	11967
200983200900032000	117	TRAFALGAR DR	117 TRAFALGAR DR	SHIRLEY	11967	32 ROBERT DR	HUNTINGTON	NY	11743
200983200900033000	114	TRAFALGAR DR	114 TRAFALGAR DR	SHIRLEY	11967	114 TRAFALGAR DR	SHIRLEY	NY	11967
200983200900034000	119	WM FLOYD PKY	119 WM FLOYD PKY	SHIRLEY	11967	119 WILLIAM FLOYD PKWY	SHIRLEY	NY	11967
200983200900035000	117	WILLIAM FLOYD PKY	117 WILLIAM FLOYD PKY	SHIRLEY	11967	117 WILLIAM FLOYD PKWY	SHIRLEY	NY	11967
200983200900036000	115	WM FLOYD PKY	115 WM FLOYD PKY	SHIRLEY	11967	115 WILLIAM FLOYD PKWY	SHIRLEY	NY	11967
200983200900037000		TRAFALGAR DR	TRAFALGAR DR	SHIRLEY	11967	114 TRAFALGAR DR	SHIRLEY	NY	11967
200983200900038000	120	TRAFALGAR DR	120 TRAFALGAR DR	SHIRLEY	11967		297 SHIRLEY	NY	11967
200983200900039000	122	TRAFALGAR DR	122 TRAFALGAR DR	MASTIC BEACH	11951	122 TRAFALGAR DR	SHIRLEY	NY	11967
200983200900040000	124	TRAFALGAR DR	124 TRAFALGAR DR	SHIRLEY	11967	124 TRAFALGAR DR	SHIRLEY	NY	11967
200983200900041000		TRAFALGAR DR	TRAFALGAR DR	SHIRLEY	11967	24 FAIRLAWN CT	SHIRLEY	NY	11967
200983300100001000		ABBY	ABBY	SHIRLEY	11967		4441 PALM SPRINGS	CA	92263
200983300100002000	24	ABBY LN	24 ABBY LN	SHIRLEY	11967	24 ABBY LN	SHIRLEY	NY	11967
200983300100003000		ABBY LN	22 ABBY LN	SHIRLEY	11967	22 ABBY LN	SHIRLEY	NY	11967
200983300100004000	20	ABBEY LN	20 ABBEY LN	SHIRLEY	11967	20 ABBY LN	SHIRLEY	NY	11967
200983300100005000	16	ABBY LN	16 ABBY LN	SHIRLEY	11967	16 ABBY LN	SHIRLEY	NY	11967
200983300100006000	12	ABBY	12 ABBY	SHIRLEY	11967	12 ABBY LN	SHIRLEY	NY	11967
200983300100007000		ABBY	ABBY	SHIRLEY	11967	10 ABBY LN	SHIRLEY	NY	11967
200983300100008000		TRAFALGAR DR	TRAFALGAR DR	SHIRLEY	11967	24 FAIRLAWN CT	SHIRLEY	NY	11967
200983300100009000		TRAFALGAR DR	TRAFALGAR DR	SHIRLEY	11967	236 HENRY DR	MASSAPEQUA PARK	NY	11762
200983300100010000	132	TRAFALGAR DR	132 TRAFALGAR DR	SHIRLEY	11967	132 TRAFALGAR DR	SHIRLEY	NY	11967
200983300100011000	134	TRAFALGAR DR	134 TRAFALGAR DR	SHIRLEY	11967	22 WINSTON DR	SHIRLEY	NY	11967
200983300100012000	136	TRAFALGAR DR	136 TRAFALGAR DR	SHIRLEY	11967	136 TRAFALGAR DR	SHIRLEY	NY	11967
200983300100014000	43	ABBEY	43 ABBEY	SHIRLEY	11967	43 ABBY LA	SHIRLEY	NY	11967
200983300100015000	41	ABBY LN	41 ABBY LN	SHIRLEY	11967	41 ABBY LN	SHIRLEY	NY	11967
200984400200075000						10 OVAL DR	HAUPPAUGE	NY	11788
200984400300016000	93	LOMBARDY DR	93 LOMBARDY DR	SHIRLEY	11967	93 LOMBARDY DR	SHIRLEY	NY	11967
200984400300017000	97	LOMBARDY DR	97 LOMBARDY DR	SHIRLEY	11967	1 ORANGE AVE	PORT JEFF STA	NY	11776
200984400300018000		LOMBARDY DR	LOMBARDY DR	SHIRLEY	11967	1 INDEPENDENCE HL	FARMINGVILLE	NY	11738
200984400300019000	101	LOMBARDY DR	101 LOMBARDY DR	SHIRLEY	11967	59 VERMONT STREET	MELVILLE	NY	11747
200984400300020000	103	LOMBARDY DR	103 LOMBARDY DR	SHIRLEY	11967	624 MONTAUK HWY	WEST ISLIP	NY	11795
200984400300021000	105	LOMBARDY DR	105 LOMBARDY DR	SHIRLEY	11967	105 LOMBARDY DR	SHIRLEY	NY	11967
200984400300022000	109	LOMBARDY DR	109 LOMBARDY DR	SHIRLEY	11967	109 LOMBARDY DR	SHIRLEY	NY	11967
200984400300025000						108 LOMBARDY DR	SHIRLEY	NY	11967
200984400300025000						108 LOMBARDY DR	SHIRLEY	NY	11967
200984400300026000						330 CENTER DR	RIVERHEAD	NY	11967
200984400300027000						1 INDEPENDENCE HILL	FARMINGVILLE	NY	11738
200984400300028000						100 LOMBARDY DR	SHIRLEY	NY	11967
200984400300029000						1 INDEPENDENCE HL	FARMINGVILLE	NY	11738
200984400400076000						10 OVAL DR	HAUPPAUGE	NY	11788
200984400400077000						10 OVAL DR	HAUPPAUGE	NY	11788
200984400400078000						10 OVAL DR	HAUPPAUGE	NY	11788
200984400500001000		HEATHCOTE CT	HEATHCOTE CT	SHIRLEY	11967	3 HEATHCOTE CT	SHIRLEY	NY	11967
200984400500003000	9	HEATHCOTE CT	9 HEATHCOTE CT	SHIRLEY	11967	9 HEATHCOTE CT	SHIRLEY	NY	11967
200984400500004000		HEATHCOTE CT	HEATHCOTE CT	SHIRLEY	11967	41 NEWOOD DR	RIDGE	NY	11961
200984400500005000	15	HEATHCOTE CT	15 HEATHCOTE CT	SHIRLEY	11967	15 HEATHCOTE CT	SHIRLEY	NY	11967
200984400500007000	17	HEATHCOTE CT	17 HEATHCOTE CT	SHIRLEY	11967	17 HEATHCOTE CT	SHIRLEY	NY	11967
200984400500008000	18	HEATHCOTE CT	18 HEATHCOTE CT	SHIRLEY	11967	18 HEATHCOTE CT	SHIRLEY	NY	11967
200984400500009000	9	HEATHCOTE CT	9 HEATHCOTE CT	SHIRLEY	11967	38 BARRY PARK CT	ALBERTSON	NY	11507
200984400500010000	14	HEATHCOTE CT	14 HEATHCOTE CT	SHIRLEY	11967	511 BROAD ST	CARLSTADT	NJ	07072
200984400500011000		HEATHCOTE CT	HEATHCOTE CT	SHIRLEY	11967	511 BROAD ST	CARLSTADT	NJ	07072
200984400500012000	2	HEATHCOTE CT	2 HEATHCOTE CT	SHIRLEY	11967	2 HEATHCOTE CT	SHIRLEY	NY	11967
200984400500013000	107	WM FLOYD PKY	107 WM FLOYD PKY	SHIRLEY	11967	107 WILLIAM FLOYD PKWY	SHIRLEY	NY	11967
200984400500014000	105	WILLIAM FLOYD PKY	105 WILLIAM FLOYD PKY	SHIRLEY	11967	105 WILLIAM FLOYD PKWY	SHIRLEY	NY	11967
200984400500015000	105	WILLIAM FLOYD PKY	105 WILLIAM FLOYD PKY	SHIRLEY	11967	105 WILLIAM FLOYD PKWY	SHIRLEY	NY	11967
200984400500020000	9	SHERBROOK CT	9 SHERBROOK CT	SHIRLEY	11967	9 SHERBROOK CT	SHIRLEY	NY	11967
200984400500020000	9	SHERBROOK CT	9 SHERBROOK CT	SHIRLEY	11967	9 SHERBROOK CT	SHIRLEY	NY	11967
200984400500022000	11	SHERBROOK CT	11 SHERBROOK CT	SHIRLEY	11967	11 SHERBROOK CT	SHIRLEY	NY	11967
200984400500023000	19	SHERBROOK CT	19 SHERBROOK CT	SHIRLEY	11967	19 SHERBROOK CT	SHIRLEY	NY	11967
200984400500024000						19 SHERBROOK CT	SHIRLEY	NY	11967
200984400600003000	14	SHERBROOK CT	14 SHERBROOK CT	SHIRLEY	11967	14 SHERBROOK CT	SHIRLEY	NY	11967
200984400600004000		SHERBROOK CT	SHERBROOK CT	SHIRLEY	11967	14 SHERBROOK CT	SHIRLEY	NY	11967
200984400600005000		SHERBROOK CT	SHERBROOK CT	SHIRLEY	11967	11 DORA CT	COMMACK	NY	11725
200984400600006000	91	WILLIAM FLOYD PKY	91 WILLIAM FLOYD PKY	SHIRLEY	11967	91 WILLIAM FLOYD PKWY	SHIRLEY	NY	11967
200984400600007000	89	WILLIAM FLOYD PKY	89 WILLIAM FLOYD PKY	SHIRLEY	11967	89 WM FLOYD PKWY	SHIRLEY	NY	11967
200984400600008000		WM FLOYD PKY	WM FLOYD PKY	SHIRLEY	11967	85 WILLIAM FLOYD PKWY	SMITH POINT	NY	11967
200984400600009000	1	FAIRLAWN CT	1 FAIRLAWN CT	SHIRLEY	11967	1 FAIRLAWN CT	SHIRLEY	NY	11967
200984400600010000	7	FAIRLAWN CT	7 FAIRLAWN CT	SHIRLEY	11967	7 FAIRLAWN CT	SHIRLEY	NY	11967
200984400600011000	11	FAIRLAWN CT	11 FAIRLAWN CT	SHIRLEY	11967	11 FAIRLAWN CT	SHIRLEY	NY	11967
200984400600012000	13	FAIRLAWN CT	13 FAIRLAWN CT	SHIRLEY	11967	13 FAIRLAWN CT	SHIRLEY	NY	11967
200984400600013000		FAIRLAWN CT	FAIRLAWN CT	SHIRLEY	11967	8593 WATER OAK PL	TEQUESTA	FL	33469
200984400600015000	12	FAIRLAWN CT	12 FAIRLAWN CT	SHIRLEY	11967		96 BAYSIDE	NY	11361
200984400600016000	8	FAIRLAWN CT	8 FAIRLAWN CT	SHIRLEY	11967		SHIRLEY	NY	11967
200984400600017000	2	FAIRLAWN CT	2 FAIRLAWN CT	SHIRLEY	11967	6 MILEMORE DR	FT SALONGA	NY	11768
200984400600018000	79	WILLIAM FLOYD PKY	79 WILLIAM FLOYD PKY	SHIRLEY	11967	79 WILLIAM FLOYD PKWY	SHIRLEY	NY	11967
200984400600019000		WM FLOYD PKY	WM FLOYD PKY	SHIRLEY	11967	203 MEADOWOODS DR	EAST MEADOW	NY	11554
200984400600020000	73	WILLIAM FLOYD PKY	73 WILLIAM FLOYD PKY	SHIRLEY	11967	73 WILLIAM FLOYD PKWY	SHIRLEY	NY	11967
200984400600021000	3	LYNDALE CT	3 LYNDALE CT	SHIRLEY	11967	3 LYNDALE CT	SHIRLEY	NY	11967
200984400600022000	7	LYNDALE CT	7 LYNDALE CT	SHIRLEY	11967	7 LYNDALE CT	SHIRLEY	NY	11967
200984400600023000		LYNDALE CT	LYNDALE CT	SHIRLEY	11967		649 NEW YORK	NY	10272
200984400600024000	8	LYNDALE CT	8 LYNDALE CT	SHIRLEY	11967	8 LYNDALE CT	SHIRLEY	NY	11967
200984400600025000	2	LYNDALE CT	2 LYNDALE CT	SHIRLEY	11967	2 LYNDALE CT	SHIRLEY	NY	11967
200984400600027000						63 WILLIAM FLOYD PKWY	SMITH POINT	NY	11967
200984400600032000		FAIRLAWN CT	FAIRLAWN CT	SHIRLEY	11967	8593 SE WATER OAK PL	TEQUESTA	FL	33469
200984500100001000	21	HEATHCOTE CT	21 HEATHCOTE CT	SHIRLEY	11967	21 HEATHCOTE CT	SHIRLEY	NY	11967
200984500100002000	25	HEATHCOTE CT	25 HEATHCOTE CT	SHIRLEY	11967	25 HEATHCOTE CT	SHIRLEY	NY	11967
2009845001000017000	26	HEATHCOTE CT	26 HEATHCOTE CT	SHIRLEY	11967	26 HEATHCOTE CT	SHIRLEY	NY	11967
2009845001000018000	24	HEATHCOTE CT	24 HEATHCOTE CT	SHIRLEY	11967	24 HEATHCOTE CT	SHIRLEY	NY	11967
2009845001000019000		HEATHCOTE CT	HEATHCOTE CT	SHIRLEY	11967	7 15 151ST PL	WHITESTONE	NY	11357
200984500100002000	20	HEATHCOTE CT	20 HEATHCOTE CT	SHIRLEY	11967	24 BOULDER ROCK DR	PALM COAST	FL	32137
2009845001000021000	21	SHERBROOK CT	21 SHERBROOK CT	SHIRLEY	11967	21 SHERBROOK CT	SHIRLEY	NY	11967
2009845001000022000	23	SHERBROOK CT	23 SHERBROOK CT	SHIRLEY	11967	23 SHERBROOK CT	SHIRLEY	NY	11967
2009845001000023000		SHERBROOK CT	SHERBROOK CT	SHIRLEY	11967	23 SHERBROOK CT	SHIRLEY	NY	11967
2009845001000037000		SHERBROOK CT	SHERBROOK CT	SHIRLEY	11967	28 SHERBROOK CT	SHIRLEY	NY	11967
2009845001000038000	22	SHERBROOK CT	22 SHERBROOK CT	SHIRLEY	11967	22 SHERBROOK CT	SHIRLEY	NY	11967
2009845002000001000	19	FAIRLAWN CT	19 FAIRLAWN CT	SHIRLEY	11967	16745 W BERNARDO DR STE 3	SAN DIEGO	CA	92127
2009845002000002000	21	FAIRLAWN CT	21 FAIRLAWN CT	SHIRLEY	11967	21 FAIRLAWN CT	SHIRLEY	NY	11967
2009845002000003000	25	FAIRLAWN CT	25 FAIRLAWN CT	SHIRLEY	11967	25 FAIRLAWN CT	SHIRLEY	NY	11967
2009845002000024000	24	FAIRLAWN CT	24 FAIRLAWN CT	SHIRLEY	11719	24 FAIRLAWN CT	SHIRLEY	NY	11967
2009845002000028000	16	FAIRLAWN CT	16 FAIRLAWN CT	SHIRLEY	11967	16 FAIRLAWN CT	SHIRLEY	NY	11967
2009845002000029000	11	LYNDALE CT	11 LYNDALE CT	SHIRLEY	11967	11 LYNDALE CT	SHIRLEY	NY	11967
2009845002000030000		LYNDALE CT	LYNDALE CT	SHIRLEY	11967	61 -16 71ST ST	MIDDLE VILLAGE	NY	11379
2009845002000031000		LYNDALE CT							

EXHIBIT B

Sunrise Wind

Powered by
Ørsted &
Eversource

PUBLIC NOTICE OF FILING:

APPLICATION OF SUNRISE WIND L.L.C., WITH THE NEW YORK STATE PUBLIC SERVICE COMMISSION FOR A CERTIFICATE OF ENVIRONMENTAL COMPATIBILITY AND PUBLIC NEED FOR THE CONSTRUCTION OF THE SUNRISE WIND NEW YORK CABLE PROJECT

Contact us for more information:

EMAIL: info@sunrisewindny.com

PHONE: 631-267-5777

WEB: sunrisewindny.com

TWITTER: @SunriseWindNY



Dear Neighbor,

This notice is to inform you of the upcoming application Sunrise Wind will file with the New York State Public Service Commission for a Certificate of Environmental Compatibility and Public Need.

This Certificate requires a full review of the need for and environmental impact of the siting, design, construction, and operation of major transmission facilities in New York State.

ACCESS TO ARTICLE VII FILING

We expect to file this application on or around December 9, 2020. After filing, the project website will include a link to the application, and the application will also be available at the Brookhaven Free Library, Sachem Public Library, and Mastic-Moriches-Shirley Library.

ADDITIONAL ASSISTANCE

For information or assistance concerning the application, interested persons may contact the following:

Hon. Michelle L. Phillips

Secretary to the Commission

New York State Public Service Commission Empire State
Plaza, Agency Building 3 Albany, New York 12223-1350

Phone: (518) 474-6530

Fax: (518) 474-9842

Email: secretary@dps.ny.gov

Further information is available at the project website at www.sunrisewindny.com.

Sunrise Wind

Powered by
Ørsted &
Eversource

Attachment 5 (3)

NEWSDAY AFFIDAVIT OF PUBLICATION

DUFFY & SHANLEY, INC (AGENCY)
10 CHARLES ST STE 100
PROVIDENCE, RI 02904-2249

STATE OF NEW YORK)

Legal Notice No.

0021620379

:SS.:

COUNTY OF SUFFOLK)


Darryl Murphy of Newsday Media Group., Suffolk County, N.Y., being duly sworn, says that such person is, and at the time of publication of the annexed Notice was a duly authorized custodian of records of Newsday Media Group, the publisher of NEWSDAY, a newspaper published in the County of Suffolk, County of Nassau, County of Queens, and elsewhere in the State of New York and other places, and that the Notice of which the annexed is a true copy, was published in the following editions/counties of said newspaper on the following dates:

Wednesday	November 25, 2020	Suffolk
Wednesday	December 02, 2020	Suffolk

SWORN to before me this
2 Day of December, 2020.



Jason A. Neknez
Notary Public – State of New York
No. 01NE6219108
Qualified in Suffolk County
My Commission Expires 03/22/2022



LEGAL NOTICES

Legal Notice # 21615218
Notice of Formation of ALBLOL CONSTRUCTION LLC. Arts. of Org. filed with Secy. of State of NY (SSNY) on 9/16/20. Office location: Queens County. SSNY designated as agent of LLC upon whom process against it may be served. SSNY shall mail process to: c/o The LLC, 7420 64th Lane, Glendale, NY 11385. Purpose: any lawful purpose.

Legal Notice # 21615485
Notice of formation of Sweet Dreamz by JC LLC. Articles of Organization filed with the Secretary of State of New York SSNY on 7/31/2020. Office located in Suffolk County. SSNY has been designated for service of process. SSNY shall mail copy of any process served against the LLC 2804 Gateway Oaks Dr #100 Sacramento, CA 95833. Purpose: any lawful purpose

Legal Notice # 21617947
Old Field Apothecary LLC, Art. of Org. filed with SSNY on 10/14/20. Off. loc.: Suffolk Co. SSNY desig. as agent upon whom proc. may be served & shall mail 15 N. Ridge Rd., E. Setauket, NY 11733. Purp.: any lawful.

Legal Notice # 21616329
Notice of formation of RGI Build LLC. Articles of Organization filed with the Secretary of State of New York SSNY on 10-27-20. Office located in Suffolk County. SSNY has been designated for service of process. SSNY shall mail copy of any process served against the LLC to 4 Tilden Ave. Selden NY 11784. Purpose: any lawful purpose.

Legal Notice # 21616671
SLIPSTREAM INTELLIGENCE, LLC, Arts. of Org. filed with the SSNY on 10/8/2020. Office loc: Suffolk County. SSNY has been designated upon against the LLC may be served. SSNY shall to: Aloysius Howell, 738 Charles Pond Drive, Coram, NY 11727. Reg Agent: Aloysius Howell, 738 Charles Pond Drive, Coram, NY 11727. Purpose: Any Lawful Purpose.

Legal Notice # 21617948
Equity Beast, LLC, Art. of Org. filed with SSNY on 7/21/20. Off. loc.: Suffolk Co. SSNY desig. as agent upon whom proc. may be served & shall mail 188 Park Ave., Amityville, NY 11701. Purp.: any lawful.

Legal Notice # 21617521
Notice of formation of Body Balance Occupational Therapy, PLLC Articles of Organization filed with the Secretary of State of New York SSNY on 7/24/2020. Office located in Nassau. SSNY is designated for service of process. SSNY shall mail copy of any process served against the LLC, 135 Taylor Ave. East Meadow, NY 11554. Purpose: any lawful purpose

Legal Notice # 21617827
Notice of formation of YENKEN LLC. Articles of Organization filed with the Secretary of State of New York SSNY on 10/09/2019. Office located in Queens. SSNY has been designated for service of process. SSNY shall mail copy of any process served against the LLC, 32-72 Steinway Street Astoria, NY 11103, Suite 402. Purpose: any lawful purpose.

Legal Notice # 21617949
Conscience Concept Wear LLC, Art. of Org. filed with SSNY on 9/8/20. Off. loc.: Suffolk Co. SSNY desig. as agent upon whom proc. may be served & shall mail 42 Chanel Dr., E. Shirley, NY 11967. Purp.: any lawful.

Legal Notice # 21621691
NOTICE TO BIDDERS

Nassau County Department of Public Works
Sealed Proposals, invited by the County of Nassau, will be received by the County Executive of Nassau County, in the office of the Clerk of the Nassau County Legislature, Room 117, in the Theodore Roosevelt Executive and Legislative Building, 1550 Franklin Avenue, Mineola, New York, on Tuesday, January 5th, 2021 until 10:30 AM, at which time the Proposals where accompanied with and presented separate from the required Bid Security will be publicly opened and read aloud in the Meeting Room of the Nassau County Legislature, and the contract awarded as soon thereafter as practicable for.

NASSAU COUNTY DEPARTMENT OF PUBLIC WORKS
Resurfacing of Various Nassau County Roads
Phase 67
CONTRACT NO.: H61587-67G
PIN 0761.16

It is proposed to resurface all or part of the following roadways in the Town of Hempstead: Merrick Avenue (Sunrise Highway to Camp Avenue in the hamlet of Merrick), Merrick Avenue (Camp Avenue to Henry Road in the hamlet of North Merrick); in the Town of Hempstead and North Hempstead: Old Country Road (Zeckendorf Boulevard to Merrick Avenue /Post Avenue in the hamlets of Carle Place and East Garden City, and the Village of Westbury); in the Town of Oyster Bay: West Old Country Road (Charlotte Avenue to the West meetline of SR 106 in the hamlet of Hicksville), West Old Country Road (East meetline of SR 106 to the West meetline of SR 107 in the hamlet of Hicksville). The work includes: asphalt pavement removal up to a depth of 2.00" +/-, placement of 2.00" +/- of asphalt concrete overlay, removal and replacement of deteriorated pavement, repair of joints, replacement of pavement markings and traffic loops, modification of pedestrian ramps for compliance with ADA requirements and other incidental work.

In order to comply with New York State Executive Order 202.11, which reads, in part: "I hereby temporarily suspend or modify, for the period from the date of this Executive Order...Section 103(2) of the General Municipal Law, Section 144(1) of the State Finance Law, Section 376(8)(a) of the Education Law, and Section 359(1) of the Public Authorities Law to the extent necessary to allow the nonpublic opening of bids; provided, however, that, where practical, public entities shall record or live stream bid openings so that the public has the opportunity to view such bid openings;"

No public, including vendors, will be allowed to be present for the bid opening for the above-identified contract scheduled to take place at 1550 Franklin Ave. in Mineola at 10:30 am. Upon receipt of vendors' bids, the County will open and read aloud said bids at 1550 Franklin, to which the vendors can call in and remotely participate. Vendors are still required to submit bids prior to 10:30 am at the Clerk of the Legislature. The instructions are indicated below:

Join online meeting (web, audio): <https://otconference.nassaucountyny.gov:443/call/0142148>
Join by phone:
+1-516-572-2631
or dial 22631 internally
Access code: 0142148 - Participant

No interpretation of the meaning of the Drawings, Specifications or other Contract Documents will be made to any Bidder orally. Prospective bidders must request in writing such interpretation from the Commissioner and such interpretation will be given in writing in the form of written addenda, to all prospective bidders, in accordance with the Instructions to Bidders, Item 6.

This Contract will be subject to Nassau County Local Laws No. 14-2002, "Participation by Minority Group Members and Women in Nassau County Contracts," which requires submission of a Utilization plan prior to the award of a County contract, No. 2-2016, "Participation of Service-Disabled Veterans in County Contracts," and No. 9-2002, as amended by No. 3-2015, which require that firms entering into contracts with Nassau County MUST participate in registered and approved apprenticeship training programs and as per Labor Law 220.3e NYSDOT recommends that all bidders have approved apprenticeship or On Job Training (OJT) prior to bidding, unless such requirement are supplanted by requirements specified in the bidding instructions. At the time of bid submission, the Contractor shall submit, as part of its bid, documents in compliance with Title 51 of the Nassau County Miscellaneous Laws demonstrating participation in approved apprenticeship training programs that are appropriate for the type and scope of work to be performed pursuant to the Contract. Such apprenticeship training programs appropriate for the scope of this Contract shall include, but are not limited to the following: Laborers, Electricians, Carpenter, Operating Engineer or any other trade appropriate for the type of work proposed. The apprenticeship training programs shall be registered with, and approved by, the New York State Commissioner of Labor in accordance with Article 23 of the New York State Labor Law. Note that if the Contractor does not comply with these requirements, the Commissioner may declare the Contractor's bid proposal non-responsive and award the Contract to the next lowest responsive Bidder.

Instructions to Bidders, Form of Bid Bond, Proposal, Form of Agreement, Specifications and the Plans, herein called the "Contract Documents," may be examined at the Permit Office of the Department of Public Works, first floor, 1194 Prospect Avenue, Westbury, Nassau County, New York, 11590-2723, Phone No. (516) 571-6840, from 9:00 AM on Friday, December 4, 2020 until 3:45 PM on Thursday, December 31, 2020 (closed from 12:00 Noon to 1:00 P.M.) Copies of the Contract Documents will be available at the same time and place indicated, for review prior to purchase. Furthermore, a review only, a downloadable set of the technical specifications can be found on the County solicitation board at no charge for all registered users at: <https://apps.nassaucountyny.gov/eProc/index.php>. The downloadable set only provides technical specifications and does not contain all the forms necessary for bidding.

In order to ensure that you are submitting bids based on the plans and specifications provided by the Department, please be advised that the Department will only accept bids from bidders who are on the "List of Bidders" who purchased the plans and specifications from the Department.

Please be advised the DBE goal for the subject County Federal Aid Project was set at 10%, the EEO Female Participation Goal is set at 6.9%, and the EEO Minority Participation Goal is set at 5.8%. Questions must be submitted no later than 4:00 P.M. on Tuesday, December 15, 2020 All questions should be directed to Garry Desyr at GDesyr@nassaucountyny.gov.

A non-refundable fee of \$300.00 by check or money order, payable to the Nassau County Treasurer, will be required for each set of Contract Documents requested. Prospective bidders requesting Contract Documents by mail must remit an additional non-refundable fee of \$30.00 per set to cover handling and first-class mailing ONLY BID PROPOSALS PURCHASED IN THIS MANNER WILL BE ACCEPTED/CONSIDERED.

Vendors doing business with Nassau County, including those responding to this solicitation, must register with the County. Vendors may register at <https://www.nassaucountyny.gov/2153/e-Services> by clicking on the "Vendor Portal Registration". In addition, any vendor submitting an offer for this solicitation should submit the required vendor disclosures in the Vendor Portal as well.

Security or Bid as set forth herein must be presented with the Bid.
"FAILURE TO PROVIDE THE REQUIRED SECURITY WILL RENDER THE BIDDER NONRESPONSIVE AND THE BID WILL NOT BE ACCEPTED, OPENED OR READ ALOUD. IN ADDITION, IF THE BID REQUIRES SUBMISSION OF SUBCONTRACTOR INFORMATION, FAILURE TO PROVIDE THE REQUIRED INFORMATION AT THE TIME OF BID OPENING MAY RENDER THE BIDDER NON-RESPONSIVE."

Dated at Mineola, LI By Order of Laura Curran, County Executive
December 2nd, 2020 By Michael C. Pulitzer, Clerk of the Legislature

Legal Notice # 21617951
The Return of Michael Matthews LLC, Art. of Org. filed with SSNY on 7/13/20. Off. loc.: Suffolk Co. SSNY desig. as agent upon whom proc. may be served & shall mail 54 Cedar Rd. E. Mastic Beach, NY 11951. Purp.: any lawful.

Legal Notice # 21618104
Notice of formation of BETWEEN HERE AND THERE LLC . Articles of Organization filed with the Secretary of State of New York SSNY on 2/18/2020. Office located in Suffolk. SSNY has been designated for service of process. SSNY shall mail copy of any process served against the LLC 3 Ridge Road, Northport, NY 11768. Purpose: any lawful purpose.

Legal Notice # 21618490
Notice of formation of Ty & E Trucking LLC. Articles of Organization filed with the Secretary of State of New York SSNY on 10/29/2020. Office located in Nassau. SSNY has been designated for service of process. SSNY shall mail copy of any process served against the LLC 820 Pepperidge RD, Westbury, NY, 11590. Purpose: any lawful purpose.

Legal Notice # 21617958
Prospect Property Rehab and Rental, LLC, Art. of Org. filed with SSNY on 9/16/20. Off. loc.: Suffolk Co. SSNY desig. as agent upon whom proc. may be served & shall mail 323 Lincoln Blvd., Hauppauge, NY 11788. Purp.: any lawful.

Legal Notice # 21618727
Notice of formation of Silver Goddess Boutique LLC. Articles of Organization filed with the Secretary of State of New York SSNY on 09/18/2020. Office located in Suffolk. SSNY has been designated for service of process. SSNY shall mail a copy of any process served against the LLC 9 Ketchum Avenue St. James NY 11780. Purpose: any lawful purpose.

Legal Notice # 21619104
Notice of formation of Morsels by Mac, LLC. Articles of Organization filed with the Secretary of State of New York SSNY on 10/26/2020. Office located in Queens. SSNY has been designated for service of process. SSNY shall mail copy of any process served against the LLCPO Box 340446, Jamaica, NY 11434. Purpose: any lawful purpose.

Legal Notice # 21617968
Rosie Posies Group Family Day Care LLC, Art. of Org. filed with SSNY on 9/16/20. Off. loc.: Suffolk Co. SSNY desig. as agent upon whom proc. may be served & shall mail 7 Oakwood Blvd., Bay Shore, NY 11706. Purp.: any lawful.

Legal Notice # 21619354
Notice of formation of Telex Consulting LLC. Articles of Organization filed with the Secretary of State of New York SSNY on 9/21/2020. Office located in Queens County. SSNY has been designated for service of process. SSNY shall mail a copy of any process served against the LLC to 6064 68th Ave, Ridgewood, NY 11385. Purpose: any lawful purpose.

Legal Notice # 21617985
3119 CLARENDON ROAD LLC, Arts. of Org. filed with the SSNY on 01/28/2020. Office loc: Suffolk County. SSNY has been designated as agent upon whom process against the LLC may be served. SSNY shall mail process to: The LLC, Attn: Yonel Jean-Brice, 333 Woodbury Road, Cold Spring Harbor, NY 11724. Purpose: Any Lawful Purpose.

Legal Notice # 21620853
Notice of formation of Isle Of Health LLC, LLC. Articles of Organization filed with the Secretary of State of New York SSNY on September 02, 2020. Office located in Suffolk Co. SSNY has been designated for service of process. SSNY shall mail copy of any process served against the LLC 124 Edwards Avenue, Sayville, NY 11782. Purpose any lawful purpose.

Legal Notice # 21621244
Notice of formation of Lake Trout Designs LLC. Articles of Organization filed with the Secretary of State of New York SSNY on 9/22/2020. Office located in Suffolk. SSNY has been designated for service of process. SSNY shall mail copy of any process served against the LLC 568 N. Broome Ave Lindenhurst N.Y. 11757. Purpose: any lawful purpose.

Legal Notice # 21621307
Nap Group, LLC, Arts of Org. filed with Sec. of State of NY (SSNY) 11/12/2020. Cty: Nassau. SSNY desig. as agent upon whom process against may be served & shall mail process to 2553 Phyllis Dr., North Bellmore, NY 11710. General Purpose

Legal Notice # 21613304
Notice of formation of Smith Higgins Associates, LLC. Arts of Org filed with Secy of State of NY (SSNY) on 10 /1/20. Office location: Nassau County. SSNY designated as agent upon whom process may be served and shall mail copy of process against LLC to: 67 Constable Lane, Levittown, NY 11756. Purpose: any lawful act.

Legal Notice # 21614746
Notice of formation of BUTTER THAN JAM LLC. Arts of Org. filed with the SSNY on 09/08/20. Office: Queens County. SSNY designated as agent of the LLC upon whom process against it may be served. SSNY shall mail copy of any process to the LLC, 292-85 Brattle Avenue, Little Neck, NY 11362. Purpose: Any lawful purpose.

Legal Notice # 21617038
HOMELINE PROPERTIES M, LLC, Arts. of Org. filed with the SSNY on 11/02/2020. Office loc: Suffolk County. SSNY has been designated as agent upon whom process against the LLC may be served. SSNY shall mail process to: The LLC, 137 Oakdale Bohemia Rd, Oakdale, NY 11769. Purpose: Any Lawful Purpose.

Legal Notice # 21617792
Notice of Formation of Queens 39.5 LLC, Art. of Org. filed Secy of State of NY (SSNY) on 10/8/2020. Office location: Queens County. SSNY Designated as agent of LLC upon whom process against it may be served. SSNY shall mail copy of process to: The LLC, 39-05 104th St, Corona, NY 11368. Purpose: any lawful activity

Legal Notice # 21617950
One Companion Dog Training L.L.C., Art. of Org. filed with SSNY on 9/28/20. Off. loc.: Suffolk Co. SSNY desig. as agent upon whom proc. may be served & shall mail 19 Arcadia Dr., Dix Hills, NY 11746. Purp.: any lawful.

Legal Notice # 21619564
COOLING TOWER SERVICE GROUP, LLC, Arts. of Org. filed with the SSNY on 11/13/2020. Office loc: Suffolk County. SSNY has been designated as agent upon whom process against the LLC may be served. SSNY shall mail process to: The LLC, 15 W. Bay Shore Road, Bay Shore, NY 11706. Purpose: Any Lawful Purpose.

Legal Notice # 21619884
Notice of formation of BUNDLE OF STICKS LLC. Art. Of Org. filed with the Sec'ty of State of NY (SSNY) on 09/21/20. Office in Suffolk County. SSNY has been designated as agent of the LLC upon whom process against it may be served. SSNY shall mail process to the LLC, 2 Mark Dr Smithtown, NY, 11787. Purpose: Any lawful purpose

Legal Notice # 21621821
Notice of formation of G Mobile Mechanical LLC. Articles of Organization were filed with SSNY on 10/14/20. Office location: Queens County. SSNY has been designated as agent of the LLC upon whom process against it may be served. SSNY shall mail a copy of process to: 831 Liberty Lane, Breezy Point NY 11697. Purpose: Any lawful purpose

Legal Notice # 108163
Notice of Formation of IFG MM HOLDINGS LLC. Arts of Org. filed with New York Secy of State (SSNY) on 10/2/20. Office location: Nassau County. SSNY is designated as agent of LLC upon whom process against it may be served. SSNY shall mail process to: 307 E. Shore Rd, Ste. 307, Great Neck, NY 11023. Purpose: any lawful activity.

Legal Notice # 108164
Notice of Formation of JDS IFG JV LLC. Arts of Org. filed with New York Secy of State (SSNY) on 10/2/20. Office location: Nassau County. SSNY is designated as agent of LLC upon whom process against it may be served. SSNY shall mail process to: 307 E. Shore Rd, Ste. 307, Great Neck, NY 11023. Purpose: any lawful activity.

Legal 2162037901

PUBLIC NOTICE

APPLICATION OF SUNRISE WIND LLC WITH THE NEW YORK STATE PUBLIC SERVICE COMMISSION FOR A CERTIFICATE OF ENVIRONMENTAL COMPATIBILITY AND PUBLIC NEED FOR THE CONSTRUCTION OF THE SUNRISE WIND NEW YORK CABLE PROJECT

PLEASE TAKE NOTICE THAT, on or about December 9, 2020, pursuant to Article VII of the Public Service Law of the State of New York, Sunrise Wind LLC (the "Applicant"), a 50/50 joint venture between Orsted North America Inc. ("Orsted NA") and Eversource Investment LLC ("Eversource"), will file an application with the New York State Public Service Commission (the "NYSPSC") for a Certificate of Environmental Compatibility and Public Need ("Certificate") to construct, operate, and maintain the Sunrise Wind New York Cable Project (the "Project").

DESCRIPTION AND PROPOSED LOCATION OF THE PROJECT

The Applicant executed a 25-year Offshore Wind Renewable Energy Certificate ("OREC") contract related to the Sunrise Wind Farm ("SRWF") and the Project with the New York State Energy Research and Development Authority ("NYSERDA") in October 2019. The Project will deliver power from the SRWF, which will be located in federal waters on the Outer Continental Shelf ("OCS"), to the existing electrical grid in New York ("NYS"). The Project includes offshore and onshore components within NYS that are subject to Public Service Law Article VII review and will interconnect at the existing Holbrook Substation, which is owned and operated by the Long Island Power Authority ("LIPA").

The Project's electrical transmission facilities will be comprised of both onshore and offshore cable systems. Specifically, power from the SRWF will be delivered to the existing mainland electric grid in the Town of Brookhaven, Suffolk County, New York via distinct Project segments: the submarine segment of the export cable (the "SRWEC"), which will be located in both federal and NYS waters (the NYS portion of the cable is referred to as the "SRWEC-NYS"); the terrestrial underground segment of the transmission cable (the "Onshore Transmission Cable"); the new Onshore Converter Station (the "OnCS-DC"); and the underground segment of interconnection cable (the "Onshore Interconnection Cable"). The Onshore Transmission Cable, the OnCS-DC, and Onshore Interconnection Cable are all located in the Town of Brookhaven, Suffolk County.

The SRWEC-NYS is a direct current ("DC") electric cable (320 kilovolt ["kV"]) that will deliver electricity generated by the SRWF. The SRWEC enters NYS waters at a point 3 nautical miles ("nm") offshore from Fire Island and will consist of one submarine export cable bundle up to 6.2 miles (10 kilometers ["km"]) in length in NYS waters to the landfill location on the eastern portion w Smith Point County Park on Fire Island in the Town of Brookhaven, and a segment up to 1,575 feet (480 meters) located onshore and underground up to the transition joint bays ("TJB") within the parking lot for Smith Point County Park.

The transition of the SRWEC-NYS and Onshore Transmission Cable will occur where the cables will be spliced together at co-located TJBs and link boxes that will be installed in the parking lot within Smith Point County Park. The Onshore Transmission Cable will consist of one underground DC transmission circuit (320 kV) up to 17.5 miles (28.2 km) in length that will be located within existing developed rights-of-way ("ROW") to the extent practicable in the Town of Brookhaven.

Power from the Project will be delivered to the NYS electric grid via a new OnCS-DC to be constructed in the Town of Brookhaven. The purpose of the new OnCS-DC is to support the Project's interconnection to the existing electrical grid by transforming the Project voltage to 138 kV alternating current ("AC"). Interconnection to the electric grid will occur at the existing Holbrook Substation, which is also located in the Town of Brookhaven, via the Onshore Interconnection Cable. The Onshore Interconnection Cable will consist of two underground 138 kV AC circuits, approximately 1 mile (1.6 km) in length, which will connect the new OnCS-DC to the existing Holbrook Substation. The Onshore Interconnection Cable will be located within existing roadway and utility ROWs in the Town of Brookhaven.

ACCESS TO ARTICLE VII FILING

The Applicant expects to file the Article VII application with the NYSPSC on or about December 9, 2020. A copy of the application filed with the NYSPSC will be served upon the chief executive officers of Suffolk County and the Town of Brookhaven, required NYS agencies, and affected utility companies. In addition, the application will be available in the following local public libraries on or about the same date the application is filed with the NYSPSC:

Brookhaven Free Library
Jaime Papandrea, Library Director
273 Beaver Dam Road
Brookhaven, NY 11719

Mastic-Moriches Library
Kerri Rosalia, Library Director
407 William Floyd Pkwy
Shirley, NY 11967

Sachem Public Library
Neely McCahey, Director
150 Holbrook Road
Holbrook, NY 11741

ADDITIONAL ASSISTANCE

For information or assistance concerning the application, interested persons may contact the following:

Hon. Michelle L. Phillips
Secretary to the Commission
New York State Public Service Commission
Empire State Plaza, Agency Building 3
Albany, New York 12223-1350
Phone: (518) 474-6530 Fax: (518) 474--9842
Email: secretary@dps.ny.gov

Further information is available at the Project website at www.sunrisewindny.com.



www.liherald.com

Affidavit of Publication

State Of New York,
Nassau County

James Slater being duly
sworn, deposes and says that he/she is the principal clerk of
Richner Communications, Inc., publishers of the

South Shore Record

A weekly newspaper published and mailed at

Lawrence

New York and the attached notice of


Sunrise Wind New York Cable Project

was published in the issue(s) of that paper as follows:

11/26/20, 12/3/20

James Slater
Subscribed and sworn to before me this 3 December 2020.

[Signature]
Notary Public



BALDWIN HERALD • BELLMORE HERALD LIFE • EAST MEADOW HERALD • FRANKLIN SQUARE/ELMONT HERALD • FREEPORT HERALD LEADER • GLEN COVE HERALD GAZETTE
LONG BEACH HERALD • LYNBROOK/EAST ROCKAWAY HERALD • MALVERNE/WEST HEMPSTEAD HERALD • MERRICK HERALD LIFE • NASSAU HERALD
OCEANSIDE/ISLAND PARK HERALD • OYSTER BAY GUARDIAN • ROCKAWAY JOURNAL • SEA CLIFF/GLEN HEAD HERALD GAZETTE • ROCKVILLE CENTRE HERALD
SEAFORD HERALD CITIZEN • SOUTH SHORE RECORD • VALLEY STREAM HERALD • WANTAGH HERALD CITIZEN

2 Endo Boulevard • Garden City, NY 11530 • Voice: 516-569-4000 • Fax: 516-569-4631

LEGAL NOTICE

APPLICATION OF SUNRISE WIND LLC WITH THE NEW YORK STATE PUBLIC SERVICE COMMISSION FOR A CERTIFICATE OF ENVIRONMENTAL COMPATIBILITY AND PUBLIC NEED FOR THE CONSTRUCTION OF THE SUNRISE WIND NEW YORK CABLE PROJECT

PLEASE TAKE NOTICE THAT, on or about December 9, 2020, pursuant to Article VII of the Public Service Law of the State of New York, Sunrise Wind LLC (the "Applicant"), a 50/50 joint venture between Orsted North America Inc. ("Orsted NA") and Eversource Investment LLC ("Eversource"), will file an application with the New York State Public Service Commission (the "NYSPSC") for a Certificate of Environmental Compatibility and Public Need ("Certificate") to construct, operate, and maintain the Sunrise Wind New York Cable Project (the "Project").

DESCRIPTION AND PROPOSED LOCATION OF THE PROJECT

The Applicant executed a 25-year Offshore Wind Renewable Energy Certificate ("OREC") contract related to the Sunrise Wind Farm ("SRWF") and the Project with the New York State Energy Research and Development Authority ("NYSERDA") in October 2019. The Project will deliver power from the SRWF, which will be located in federal waters on the Outer Continental Shelf ("OCS"), to the existing electrical grid in New York ("NYS"). The Project includes offshore and onshore components within NYS that are subject to Public Service Law Article VII review and will interconnect at the existing Holbrook Substation, which is owned and operated by the Long Island Power Authority ("LIPA").

The Project's electrical transmission facilities will be comprised of both onshore and offshore cable systems. Specifically, power from the SRWF will be delivered to the existing mainland electric grid in the Town of Brookhaven, Suffolk County, New York via distinct Project segments: the submarine segment of the export cable (the "SRWEC"), which will be located in both federal and NYS waters (the NYS portion of the cable is referred to as the "SRWEC-NYS"); the terrestrial underground segment of the transmission cable (the "Onshore Transmission Cable"); the new Onshore Converter Station (the "OnCS-DC"); and the underground segment of interconnection cable (the "Onshore Interconnection Cable"). The Onshore Transmission Cable, the OnCS-DC, and Onshore Interconnection Cable are all located in the Town of Brookhaven, Suffolk County.

The SRWEC-NYS is a direct current ("DC") electric cable (320 kilovolt ["kV"]) that will deliver electricity generated by the SRWF. The SRWEC enters NYS waters at a point 3 nautical miles ("nm") offshore from Fire Island and will consist of one submarine export cable bundle up to 6.2 miles (10 kilometers ["km"]) in length in NYS waters to the landfall location on the eastern portion of Smith Point County Park on Fire Island in the Town of Brookhaven, and a segment up to 1,575 feet (480 meters) located onshore and underground up to the transition joint bays ("TJB") within the parking lot for Smith Point County Park.

The transition of the SRWEC-NYS and Onshore Transmission Cable will occur where the cables will be spliced together at co-located TJBs and link boxes that will be installed in the parking lot within Smith Point County Park. The Onshore Transmission Cable will consist of one underground DC transmission circuit (320 kV) up to 17.5 miles (28.2 km) in length that will be located within existing developed rights-of-way ("ROW") to the extent practicable in the Town of Brookhaven.

Power from the Project will be delivered to the NYS electric grid via a new OnCS-DC to be constructed in the Town of Brookhaven. The purpose of the new OnCS-DC is to support the Project's interconnection to the existing electrical grid by transforming the Project voltage to 138 kV alternating current ("AC"). Interconnection to the electric grid will occur at the existing Holbrook Substation, which is also located in the Town of Brookhaven, via the Onshore

Interconnection Cable. The Onshore Interconnection Cable will consist of two underground 138 kV AC circuits, approximately 1 mile (1.6 km) in length, which will connect the new OnCS-DC to the existing Holbrook Substation. The Onshore Interconnection Cable will be located within existing roadway and utility ROWs in the Town of Brookhaven.

ACCESS TO ARTICLE VII FILING

The Applicant expects to file the Article VII application with the NYSPSC on or about December 9, 2020. A copy of the application filed with the NYSPSC will be served upon the chief executive officers of Suffolk County and the Town of Brookhaven, required NYS agencies, and affected utility companies. In addition, the application will be available in the following local public libraries on or about the same date the application is filed with the NYSPSC:

Brookhaven Free Library
Jaime Papandrea, Library Director
273 Beaver Dam Road
Brookhaven, NY 11719
Mastics-Moriches-Shirley Library
Kerri Rosalia, Library Director
407 William Floyd Pkwy
Shirley, NY 11967
Sachem Public Library
Neely McCahey, Director
150 Holbrook Road
Holbrook, NY 11741

ADDITIONAL ASSISTANCE

For information or assistance concerning the application, interested persons may contact the following:

Hon. Michelle L. Phillips
Secretary to the Commission
New York State Public Service Commission Empire State Plaza, Agency Building 3
Albany, New York 12223-1350
Phone: (518) 474-6530
Fax: (518) 474-9842
Email: secretary@dps.ny.gov

Further information is available at the Project website at www.sunrisewindny.com.
123897

LEGAL NOTICE

APPLICATION OF SUNRISE WIND LLC WITH THE NEW YORK STATE PUBLIC SERVICE COMMISSION FOR A CERTIFICATE OF ENVIRONMENTAL COMPATIBILITY AND PUBLIC NEED FOR THE CONSTRUCTION OF THE SUNRISE WIND NEW YORK CABLE PROJECT

PLEASE TAKE NOTICE THAT, on or about December 9, 2020, pursuant to Article VII of the Public Service Law of the State of New York, Sunrise Wind LLC (the "Applicant"), a 50/50 joint venture between Orsted North America Inc. ("Orsted NA") and Eversource Investment LLC ("Eversource"), will file an application with the New York State Public Service Commission (the "NYSPSC") for a Certificate of Environmental Compatibility and Public Need ("Certificate") to construct, operate, and maintain the Sunrise Wind New York Cable Project (the "Project").

DESCRIPTION AND PROPOSED LOCATION OF THE PROJECT

The Applicant executed a 25-year Offshore Wind Renewable Energy Certificate ("OREC") contract related to the Sunrise Wind Farm ("SRWF") and the Project with the New York State Energy Research and Development Authority ("NYSERDA") in October 2019. The Project will deliver power from the SRWF, which will be located in federal waters on the Outer Continental Shelf ("OCS"), to the existing electrical grid in New York ("NYS"). The Project includes offshore and onshore components within NYS that are subject to Public Service Law Article VII review and will interconnect at the existing Holbrook Substation, which is owned and operated by the Long Island Power Authority ("LIPA").

The Project's electrical transmission facilities will be comprised of both onshore and offshore cable systems. Specifically, power from the SRWF will be delivered to the existing mainland electric grid in the Town of Brookhaven, Suffolk County, New York via distinct Project segments: the submarine segment of the export cable (the "SRWEC"), which will be located in both federal and NYS waters (the NYS portion of the cable is referred to as the "SRWEC-NYS"); the terrestrial underground segment of the transmission cable (the "Onshore Transmission Cable"); the new Onshore Converter Station (the "OnCS-DC"); and the underground segment of interconnection cable (the "Onshore Interconnection Cable"). The Onshore Transmission Cable, the OnCS-DC, and Onshore Interconnection Cable are all located in the Town of Brookhaven, Suffolk County.

The SRWEC-NYS is a direct current ("DC") electric cable (320 kilovolt ["kV"]) that will deliver electricity generated by the SRWF. The SRWEC enters NYS waters at a point 3 nautical miles ("nm") offshore from Fire Island and will consist of one submarine export cable bundle up to 6.2 miles (10 kilometers ["km"]) in length in NYS waters to the landfall location on the eastern portion of Smith Point County Park on Fire Island in the Town of Brookhaven, and a segment up to 1,575 feet (480 meters) located onshore and underground up to the transition joint bays ("TJB") within the parking lot for Smith Point County Park.

The transition of the SRWEC-NYS and Onshore Transmission Cable will occur where the cables will be spliced together at co-located TJBs and link boxes that will be installed in the parking lot within Smith Point County Park. The Onshore Transmission Cable will consist of one underground DC transmission circuit (320 kV) up to 17.5 miles (28.2 km) in length that will be located within existing developed rights-of-way ("ROW") to the extent practicable in the Town of Brookhaven.

Power from the Project will be delivered to the NYS electric grid via a new OnCS-DC to be constructed in the Town of Brookhaven. The purpose of the new OnCS-DC is to support the Project's interconnection to the existing electrical grid by transforming the Project voltage to 138 kV alternating current ("AC"). Interconnection to the electric grid will occur at the existing Holbrook Substation, which is also located in the Town of Brookhaven, via the Onshore

Interconnection Cable. The Onshore Interconnection Cable will consist of two underground 138 kV AC circuits, approximately 1 mile (1.6 km) in length, which will connect the new OnCS-DC to the existing Holbrook Substation. The Onshore Interconnection Cable will be located within existing roadway and utility ROWs in the Town of Brookhaven.

ACCESS TO ARTICLE VII FILING

The Applicant expects to file the Article VII application with the NYSPSC on or about December 9, 2020. A copy of the application filed with the NYSPSC will be served upon the chief executive officers of Suffolk County and the Town of Brookhaven, required NYS agencies, and affected utility companies. In addition, the application will be available in the following local public libraries on or about the same date the application is filed with the NYSPSC:

Brookhaven Free Library
Jaime Papandrea, Library Director
273 Beaver Dam Road
Brookhaven, NY 11719

Mastics-Moriches-Shirley Library
Kerri Rosalia, Library Director
407 William Floyd Pkwy
Shirley, NY 11967

Sachem Public Library
Neely McCahey, Director
150 Holbrook Road
Holbrook, NY 11741

ADDITIONAL ASSISTANCE

For information or assistance concerning the application, interested persons may contact the following:

Hon. Michelle L. Phillips
Secretary to the Commission
New York State Public Service Commission Empire State Plaza, Agency Building 3
Albany, New York 12223-1350

Phone: (518) 474-6530

Fax: (518) 474-9842

Email: secretary@dps.ny.gov

Further information is available at the Project website at www.sunrisewindny.com.

123897

Long Island Business NEWS

AFFIDAVIT OF PUBLICATION

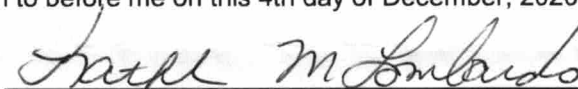
STATE OF NEW YORK
County of Suffolk, ss.:

The undersigned is the authorized designee of Joe Dowd/Associate Publisher of Long Island Business News, a weekly newspaper published in Ronkonkoma, New York. A notice was published in said newspaper two times, commencing on 11/27/2020 and ending on 12/4/2020. The text of the notice as published in said newspaper is as set forth below, or in the annexed exhibit. This newspaper has been designated by the Clerk of Suffolk County for this purpose.

Sworn to before me on this 4th day of December, 2020



Robin Burgio
Public Notice Coordinator



Kathleen M. Lombardo
Notary Public, State of New York
6264338

Commission Expires 06/25/2024

APPLICATION OF SUNRISE WIND LLC WITH THE NEW YORK STATE PUBLIC SERVICE COMMISSION FOR A CERTIFICATE OF ENVIRONMENTAL COMPATIBILITY AND PUBLIC NEED FOR THE CONSTRUCTION OF THE SUNRISE WIND NEW YORK CABLE PROJECT

PLEASE TAKE NOTICE THAT, on or about December 9, 2020, pursuant to Article VII of the Public Service Law of the State of New York, Sunrise Wind LLC (the "Applicant"), a 50/50 joint venture between Orsted North America Inc. ("Orsted NA") and Eversource Investment LLC ("Eversource"), will file an application with the New York State Public Service Commission (the "NYSPSC") for a Certificate of Environmental Compatibility and Public Need ("Certificate") to construct, operate, and maintain the Sunrise Wind New York Cable Project (the "Project").

DESCRIPTION AND PROPOSED LOCATION

OF THE PROJECT

The Applicant executed a 25-year Offshore Wind Renewable Energy Certificate ("OREC") contract related to the Sunrise Wind Farm ("SRWF") and the Project with the New York State Energy Research and Development Authority ("NYSERDA") in October 2019. The Project will deliver power from the SRWF, which will be located in federal waters on the Outer Continental Shelf ("OCS"), to the existing electrical grid in New York ("NYS"). The Project includes offshore and onshore components within NYS that are subject to Public Service Law Article VII review and will interconnect at the existing Holbrook Substation, which is owned and operated by the Long Island Power Authority ("LIPA").

The Project's electrical transmission facilities will be comprised of both onshore and offshore cable systems. Specifically, power from the SRWF will be delivered to the existing mainland electric grid in the Town of Brookhaven, Suffolk County, New York via distinct Project

segments: the submarine segment of the export cable (the "SRWEC"), which will be located in both federal and NYS waters (the NYS portion of the cable is referred to as the "SRWEC-NYS"); the terrestrial underground segment of the transmission cable (the "Onshore Transmission Cable"); the new Onshore Converter Station (the "OnCS-DC"); and the underground segment of interconnection cable (the "Onshore Interconnection Cable"). The Onshore Transmission Cable, the OnCS-DC, and Onshore Interconnection Cable are all located in the Town of Brookhaven, Suffolk County. The SRWEC-NYS is a direct current ("DC") electric cable (320 kilovolt ["kV"]) that will deliver electricity generated by the SRWF. The SRWEC enters NYS waters at a point 3 nautical miles ("nm") offshore from Fire Island and will consist of one submarine export cable bundle up to 6.2 miles (10 kilometers ["km"]) in length in NYS waters to the landfill location on the eastern portion of Smith Point County Park on Fire Island

in the Town of Brookhaven, and a segment up to 1.575 feet (480 meters) located onshore and underground up to the transition joint bays ("TJB") within the parking lot for Smith Point County Park. The transition of the SRWEC-NYS and Onshore Transmission Cable will occur where the cables will be spliced together at co-located TJBs and link boxes that will be installed in the parking lot within Smith Point County Park. The Onshore Transmission Cable will consist of one underground DC transmission circuit (320 kV) up to 17.5 miles (28.2 km) in length that will be located within existing developed rights-of-way ("ROW") to the extent practicable in the Town of Brookhaven. Power from the Project will be delivered to the NYS electric grid via a new OnCS-DC to be constructed in the Town of Brookhaven. The purpose of the new OnCS-DC is to support the Project's interconnection to the existing electrical grid by transforming the Project voltage to 138 kV alternating current ("AC").

Interconnection to the electric grid will occur at the existing Holbrook Substation, which is also located in the Town of Brookhaven, via the Onshore Interconnection Cable. The Onshore Interconnection Cable will consist of two underground 138 kV AC circuits, approximately 1 mile (1.6 km) in length, which will connect the new OnCS-DC to the existing Holbrook Substation. The Onshore Interconnection Cable will be located within existing roadway and utility ROWs in the Town of Brookhaven.

ACCESS TO ARTICLE VII FILING

The Applicant expects to file the Article VII application with the NYSPSC on or about December 9, 2020. A copy of the application filed with the NYSPSC will be served upon the chief executive officers of Suffolk County and the Town of Brookhaven, required NYS agencies, and affected utility companies. In addition, the application will be available in the following local public libraries on or about the same date the application is

Long Island BusinessNEWS

AFFIDAVIT OF PUBLICATION

filed with the NYSPSC:
Brookhaven Free Library
Jaime Papandrea, Library
Director
273 Beaver Dam Road
Brookhaven, NY 11719
Sachem Public Library
Neely McCahey, Director
150 Holbrook Road
Holbrook, NY 11741
**Mastics-Moriches-Shirley
Library**
Kerri Rosalia, Library
Director
407 William Floyd Pkwy
Shirley, NY 11967

A D D I T I O N A L ASSISTANCE

For information or assistance
concerning the application,
interested persons may
contact the following:

Hon. Michelle L. Phillips
Secretary to the Commission
New York State Public
Service Commission
Empire State Plaza, Agency
Building 3
Albany, New York
12223-1350

Phone: (518) 474-6530

Fax: (518) 474-9842

E m a i l :
secretary@dps.ny.gov

Further information is avail-
able at the Project website at
www.sunrisewindny.com.
11937261 LIBN 11/27/2020


Long Island Business NEWS

AFFIDAVIT OF PUBLICATION

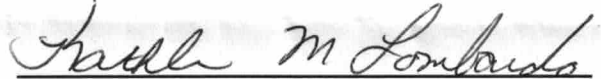
STATE OF NEW YORK
County of Suffolk, ss.:

The undersigned is the authorized designee of Joe Dowd/Associate Publisher of Long Island Business News, a weekly newspaper published in Ronkonkoma, New York. A notice was published in said newspaper two times, commencing on 11/27/2020 and ending on 12/4/2020. The text of the notice as published in said newspaper is as set forth below, or in the annexed exhibit. This newspaper has been designated by the Clerk of Suffolk County for this purpose.

Sworn to before me on this 4th day of December, 2020



Robin Burgio
Public Notice Coordinator



Kathleen M. Lombardo
Notary Public, State of New York
6264338

Commission Expires 06/25/2024

APPLICATION OF SUNRISE WIND LLC WITH THE NEW YORK STATE PUBLIC SERVICE COMMISSION FOR A CERTIFICATE OF ENVI- RONMENTAL COMPATI- BILITY AND PUBLIC NEED FOR THE CONSTRUCTION OF THE SUNRISE WIND NEW YORK CABLE PROJECT

PLEASE TAKE NOTICE THAT, on or about December 9, 2020, pursuant to Article VII of the Public Service Law of the State of New York, Sunrise Wind LLC (the "Applicant"), a 50/50 joint venture between Orsted North America Inc. ("Orsted NA") and Eversource Investment LLC ("Eversource"), will file an application with the New York State Public Service Commission (the "NYSPSC") for a Certificate of Environmental Compatibility and Public Need ("Certificate") to construct, operate, and maintain the Sunrise Wind New York Cable Project (the "Project").

DESCRIPTION AND PROPOSED LOCATION

OF THE PROJECT

The Applicant executed a 25-year Offshore Wind Renewable Energy Certificate ("OREC") contract related to the Sunrise Wind Farm ("SRWF") and the Project with the New York State Energy Research and Development Authority ("NYSERDA") in October 2019. The Project will deliver power from the SRWF, which will be located in federal waters on the Outer Continental Shelf ("OCS"), to the existing electrical grid in New York ("NYS"). The Project includes offshore and onshore components within NYS that are subject to Public Service Law Article VII review and will interconnect at the existing Holbrook Substation, which is owned and operated by the Long Island Power Authority ("LIPA").

The Project's electrical transmission facilities will be comprised of both onshore and offshore cable systems. Specifically, power from the SRWF will be delivered to the existing mainland electric grid in the Town of Brookhaven, Suffolk County, New York via distinct Project

segments: the submarine segment of the export cable (the "SRWEC"), which will be located in both federal and NYS waters (the NYS portion of the cable is referred to as the "SRWEC-NYS"); the terrestrial underground segment of the transmission cable (the "Onshore Transmission Cable"); the new Onshore Converter Station (the "OnCS-DC"); and the underground segment of interconnection cable (the "Onshore Interconnection Cable"). The Onshore Transmission Cable, the OnCS-DC, and Onshore Interconnection Cable are all located in the Town of Brookhaven, Suffolk County. The SRWEC-NYS is a direct current ("DC") electric cable (320 kilovolt ["kV"]) that will deliver electricity generated by the SRWF. The SRWEC enters NYS waters at a point 3 nautical miles ("nm") offshore from Fire Island and will consist of one submarine export cable bundle up to 6.2 miles (10 kilometers ["km"]) in length in NYS waters to the landfill location on the eastern portion of Smith Point County Park on Fire Island

in the Town of Brookhaven, and a segment up to 1,575 feet (480 meters) located onshore and underground up to the transition joint bays ("TJB") within the parking lot for Smith Point County Park.

The transition of the SRWEC-NYS and Onshore Transmission Cable will occur where the cables will be spliced together at co-located TJBs and link boxes that will be installed in the parking lot within Smith Point County Park. The Onshore Transmission Cable will consist of one underground DC transmission circuit (320 kV) up to 17.5 miles (28.2 km) in length that will be located within existing developed rights-of-way ("ROW") to the extent practicable in the Town of Brookhaven.

Power from the Project will be delivered to the NYS electric grid via a new OnCS-DC to be constructed in the Town of Brookhaven. The purpose of the new OnCS-DC is to support the Project's interconnection to the existing electrical grid by transforming the Project voltage to 138 kV alternating current ("AC").

Interconnection to the electric grid will occur at the existing Holbrook Substation, which is also located in the Town of Brookhaven, via the Onshore Interconnection Cable. The Onshore Interconnection Cable will consist of two underground 138 kV AC circuits, approximately 1 mile (1.6 km) in length, which will connect the new OnCS-DC to the existing Holbrook Substation. The Onshore Interconnection Cable will be located within existing roadway and utility ROWs in the Town of Brookhaven.

ACCESS TO ARTICLE VII FILING

The Applicant expects to file the Article VII application with the NYSPSC on or about December 9, 2020. A copy of the application filed with the NYSPSC will be served upon the chief executive officers of Suffolk County and the Town of Brookhaven, required NYS agencies, and affected utility companies. In addition, the application will be available in the following local public libraries on or about the same date the application is

Long Island Business NEWS

AFFIDAVIT OF PUBLICATION

filed with the NYSPSC:

Brookhaven Free Library

Jaime Papandrea, Library

Director

273 Beaver Dam Road

Brookhaven, NY 11719

Sachem Public Library

Neely McCahey, Director

150 Holbrook Road

Holbrook, NY 11741

Mastics-Moriches-Shirley

Library

Kerri Rosalia, Library

Director

407 William Floyd Pkwy

Shirley, NY 11967

A D D I T I O N A L

ASSISTANCE

For information or assistance
concerning the application,
interested persons may
contact the following:

Hon. Michelle L. Phillips

Secretary to the Commission

New York State Public

Service Commission

Empire State Plaza, Agency

Building 3

Albany, New York

12223-1350

Phone: (518) 474-6530

Fax: (518) 474-9842

E m a i l :

secretary@dps.ny.gov

Further information is avail-
able at the Project website at

www.sunrisewindny.com.

11937261 LIBN 11/27/2020

existing roadway and utility ROWs in the Town of Babylon

ACCESS TO ARTICLE VII FILING

The Applicant expects to file the Article VII application with the NYSPSC on or about December 9, 2020. A copy of the application with the NYSPSC will be served upon the chief executive officers of Suffolk County and the Town of Babylon. In addition, the application will be available in the following

Affidavit of Publication

State of New York

SS

County of Suffolk

Theresa Sukler

Being duly sworn, says that (s)he is employed by SOUTH BAY'S NEIGHBOR NEWSPAPER, a newspaper Published in the Town of Babylon, County of Suffolk and State of New York, and that the Notice of which the annexed is a true copy, was published on

Suf 4 1772


Signed

[Signature]

Sworn to before me the

4 day of December 2020

Notary Public
Suffolk County, N.Y.



LEGALS

LEGALS

LEGALS

LEGALS

PUBLIC NOTICE
APPLICATION OF SUNRISE WIND LLC WITH THE NEW YORK STATE PUBLIC SERVICE COMMISSION FOR A CERTIFICATE OF ENVIRONMENTAL COMPATIBILITY AND PUBLIC NEED FOR THE CONSTRUCTION OF THE SUNRISE WIND NEW YORK CABLE PROJECT
NOTICE THAT, on or about December 9, 2020, pursuant to Article VII of the Public Service Law of the State of New York, the New York State Public Service Commission (the "Commission") has received an application from Sunrise Wind LLC ("Sunrise Wind") and Orsted North America Inc. ("Orsted NA") and

PUBLIC NOTICE

APPLICATION OF SUNRISE WIND LLC WITH THE NEW YORK STATE PUBLIC SERVICE COMMISSION FOR A CERTIFICATE OF ENVIRONMENTAL COMPATIBILITY AND PUBLIC NEED FOR THE CONSTRUCTION OF THE SUNRISE WIND NEW YORK CABLE PROJECT

PLEASE TAKE NOTICE THAT, on or about December 9, 2020, pursuant to Article VII of the Public Service Law of the State of New York, Sunrise Wind LLC (the "Applicant"), a 50/50 joint venture between Orsted North America Inc. ("Orsted NA") and Eversource Investment LLC ("Eversource"), will file an application with the New York State Public Service Commission (the "NYSPSC") for a Certificate of Environmental Compatibility and Public Need ("Certificate") to construct, operate, and maintain the Sunrise Wind New York Cable Project (the "Project").

DESCRIPTION AND PROPOSED LOCATION OF THE PROJECT

The Applicant executed a 25-year Offshore Wind Renewable Energy Certificate ("OREC") contract related to the Sunrise Wind Farm ("SRWF") and the Project with the New York State Energy Research and Development Authority ("NYSERDA") in October 2019. The Project will deliver power from the SRWF, which will be located in federal waters on the Outer Continental Shelf ("OCS"), to the existing electrical grid in New York ("NYS"). The Project includes offshore and onshore components within NYS that are subject to Public Service Law Article VII review and will interconnect at the existing Holbrook Substation, which is owned and operated by the Long Island Power Authority ("LIPA").

The Project's electrical transmission facilities will be comprised of both onshore and offshore cable systems. Specifically, power from the SRWF will be delivered to the existing mainland electric grid in the Town of Brookhaven, Suffolk County, New York via distinct Project segments: the submarine segment of the export cable (the "SRWEC"), which will be located in both federal and NYS waters (the NYS portion of the cable is referred to as the "SRWEC-NYS"); the terrestrial underground segment of the transmission cable (the "Onshore Transmission Cable"); the new Onshore Converter Station (the "OnCS-DC"); and the underground segment of interconnection cable (the "Onshore Interconnection Cable"). The Onshore Transmission Cable, the OnCS-DC, and Onshore Interconnection Cable are all located in the Town of Brookhaven, Suffolk County.

The SRWEC-NYS is a direct current ("DC") electric cable (320 kilovolt ["kV"]) that will deliver electricity generated by the SRWF. The SRWEC enters NYS waters at a point 3 nautical miles ("nm") offshore from Fire Island and will consist of one submarine export cable bundle up to 6.2 miles (10 kilometers ["km"]) in length in NYS waters to the landfall location on the eastern portion of Smith Point County Park on Fire Island in the Town of Brookhaven, and a segment up to 1,575 feet (480 meters) located onshore and underground up to the transition joint bays ("TJB") within the parking lot for Smith Point County Park.

The transition of the SRWEC-NYS and Onshore Transmission Cable will occur where the cables will be spliced together at co-located TJBs and link boxes that will be installed in the parking lot within Smith Point County Park. The Onshore Transmission Cable will consist of one underground DC transmission circuit (320 kV) up to 17.5 miles (28.2 km) in length that will be located within existing developed rights-of-way ("ROW") to the extent practicable in the Town of Brookhaven.

Power from the Project will be delivered to the NYS electric grid via a new OnCS-DC to be constructed in the Town of Brookhaven. The purpose of the new OnCS-DC is to support the Project's interconnection to the existing electrical grid by transforming the Project voltage to 138 kV alternating current ("AC"). Interconnection to the electric grid will occur at the existing Holbrook Substation, which is also located in the Town of Brookhaven, via the Onshore Interconnection Cable. The Onshore Interconnection Cable will consist of two underground 138 kV AC circuits, approximately 1 mile (1.6 km) in length, which will connect the new OnCS-DC to the existing Holbrook Substation. The Onshore Interconnection Cable will be located within existing roadway and utility ROWs in the Town of Brookhaven.

ACCESS TO ARTICLE VII FILING

The Applicant expects to file the Article VII application with the NYSPSC on or about December 9, 2020. A copy of the application filed with the NYSPSC will be served upon the chief executive officers of Suffolk County and the Town of Brookhaven, required NYS agencies, and affected utility companies. In addition, the application will be available in the following local public libraries on or about the same date the application is filed with the NYSPSC:

Brookhaven Free Library
Jaime Papandrea, Library Director
273 Beaver Dam Road
Brookhaven, NY 11719

Mastic-Moriches Library
Kerri Rosalia, Library Director
407 William Floyd Pkwy
Shirley, NY 11967

Sachem Public Library
Neely McCahey, Director
150 Holbrook Road
Holbrook, NY 11741

ADDITIONAL ASSISTANCE

For information or assistance concerning the application, interested persons may contact the following:

Hon. Michelle L. Phillips
Secretary to the Commission
New York State Public Service Commission
Empire State Plaza, Agency Building 3
Albany, New York 12223-1350
Phone: (518) 474-6530 Fax: (518) 474-9842
Email: secretary@dps.ny.gov

PUBLIC NOTICE

APPLICATION OF SUNRISE WIND LLC WITH THE NEW YORK STATE PUBLIC SERVICE COMMISSION FOR A CERTIFICATE OF ENVIRONMENTAL COMPATIBILITY AND PUBLIC NEED FOR THE CONSTRUCTION OF THE SUNRISE WIND NEW YORK CABLE PROJECT

PLEASE TAKE NOTICE THAT, on or about December 9, 2020, pursuant to Article VII of the Public Service Law of the State of New York, Sunrise Wind LLC (the "Applicant"), a 50/50 joint venture between Orsted North America Inc. ("Orsted NA") and Eversource Investment LLC ("Eversource"), will file an application with the New York State Public Service Commission (the "NYSPPSC") for a Certificate of Environmental Compatibility and Public Need ("Certificate") to construct, operate, and maintain the Sunrise Wind New York Cable Project (the "Project").

DESCRIPTION AND PROPOSED LOCATION OF THE PROJECT

The Applicant executed a 25-year Offshore Wind Renewable Energy Certificate ("OREC") contract related to the Sunrise Wind Farm ("SRWF") and the Project with the New York State Energy Research and Development Authority ("NYSERDA") in October 2019. The Project will deliver power from the SRWF, which will be located in federal waters on the Outer Continental Shelf ("OCS"), to the existing electrical grid in New York ("NYS"). The Project includes offshore and onshore components within NYS that are subject to Public Service Law Article VII review and will interconnect at the existing Holbrook Substation, which is owned and operated by the Long Island Power Authority ("LIPA").

The Project's electrical transmission facilities will be comprised of both onshore and offshore cable systems. Specifically, power from the SRWF will be delivered to the existing mainland electric grid in the Town of Brookhaven, Suffolk County, New York via distinct Project segments: the submarine segment of the export cable (the "SRWEC"), which will be located in both federal and NYS waters (the NYS portion of the cable is referred to as the "SRWEC-NYS"); the terrestrial underground segment of the transmission cable (the "Onshore Transmission Cable"); the new Onshore Converter Station (the "OnCS-DC"); and the underground segment of interconnection cable (the "Onshore Interconnection Cable"). The Onshore Transmission Cable, the OnCS-DC, and Onshore Interconnection Cable are all located in the Town of Brookhaven, Suffolk County.

The SRWEC-NYS is a direct current ("DC") electric cable (320 kilovolt ["kV"]) that will deliver electricity generated by the SRWF. The SRWEC enters NYS waters at a point 3 nautical miles ("nm") offshore from Fire Island and will consist of one submarine export cable bundle up to 6.2 miles (10 kilometers ["km"]) in length in NYS waters to the landfall location on the eastern portion of Smith Point County Park on Fire Island in the Town of Brookhaven, and a segment up to 1,575 feet (480 meters) located onshore and underground up to the transition joint bays ("TJB") within the parking lot for Smith Point County Park.

The transition of the SRWEC-NYS and Onshore Transmission Cable will occur where the cables will be spliced together at co-located TJBs and link boxes that will be installed in the parking lot within Smith Point County Park. The Onshore Transmission Cable will consist of one underground DC transmission circuit (320 kV) up to 17.5 miles (28.2 km) in length that will be located within existing developed rights-of-way ("ROW") to the extent practicable in the Town of Brookhaven.

Power from the Project will be delivered to the NYS electric grid via a new OnCS-DC to be constructed in the Town of Brookhaven. The purpose of the new OnCS-DC is to support the Project's interconnection to the existing electrical grid by transforming the Project voltage to 138 kV alternating current ("AC"). Interconnection to the electric grid will occur at the existing Holbrook Substation, which is also located in the Town of Brookhaven, via the Onshore Interconnection Cable. The Onshore Interconnection Cable will consist of two underground 138 kV AC circuits, approximately 1 mile (1.6 km) in length, which will connect the new OnCS-DC to the existing Holbrook Substation. The Onshore Interconnection Cable will be located within existing roadway and utility ROWs in the Town of Brookhaven.

ACCESS TO ARTICLE VII FILING

The Applicant expects to file the Article VII application with the NYSPPSC on or about December 9, 2020. A copy of the application filed with the NYSPPSC will be served upon the chief executive officers of Suffolk County and the Town of Brookhaven, required NYS agencies, and affected utility companies. In addition, the application will be available in the following local public libraries on or about the same date the application is filed with the NYSPPSC:

Brookhaven Free Library

Jaime Papandrea, Library Director
273 Beaver Dam Road
Brookhaven, NY 11719

Mastic-Moriches Library

Kerri Rosalia, Library Director
407 William Floyd Pkwy
Shirley, NY 11967

Sachem Public Library

Neely McCahey, Director
150 Holbrook Road
Holbrook, NY 11741

ADDITIONAL ASSISTANCE

For information or assistance concerning the application, interested persons may contact the following:

Hon. Michelle L. Phillips

Secretary to the Commission

New York State Public Service Commission

Empire State Plaza, Agency Building 3

Albany, New York 12223-1350

Phone: (518) 474-6530 Fax: (518) 474-9842

Email: secretary@dps.ny.gov

Further information is available at the Project website at www.sunrisewindny.com.

SUF 4 1772 11/25, 12/02/20

Hand-delivered turkeys

Kings Kids Christian Outreach give out over 200 turkeys in the tri-hamlet area ahead of the Thanksgiving holiday

BY NICOLE FUENTES

To be the light in the darkness—that was Kings Kids Christian Outreach ministry leader P.J. Balzer and his wife Catherine Gutierrez's goal as they hand-delivered 100 turkeys to individual homes throughout the Mastic, Mastic Beach and Shirley

MASTIC-SHIRLEY

area on Monday, Nov. 23, in addition to 100 more that were picked up at a COVID-safe drive-through, where turkeys were placed in trunks of cars.

For years, the group celebrated the holiday at the Evangel Temple in Mastic Beach with a cooked meal, while simultaneously handing out turkeys. This year was a bit different due to COVID restrictions, but Balzer and his team still managed to feed hundreds of families through an annual donation made by Rico's Clothing in Center Moriches. Despite being closed for almost half of the year, the owner, Balzer said, still fulfilled his promise of 200 turkeys.

"Instead of this being numbers driven, it has become about us giving people empathy and really understanding what they are going through," he added, explaining that the kids are often waiting by the door for when he arrives with weekly supplies. "It's one thing to invite people for a dinner

"People often tell us we can't do everything and help everyone. My reply is, 'But I can do my personal best and that's what I'm doing today.'"

- CATHERINE GUTIERREZ, *King Kids Christian Outreach*

and another to go into the neighborhoods; you really get a different perspective."

One thing that has come from the pandemic, he said, was opening his and his wife's eyes even further to the desperate poverty numbers in the area. His ultimate dream is to open up a space on Neighborhood Road, the heart of the struggle, as he calls it, similar to what was created at Lighthouse Mission in Bellport.

"It's really not just about leaving a turkey; it's more meaningful, and this is what Thanksgiving is all about," Balzer continued, attributing his good deeds to his Christian faith. "We're so thankful we are actually able to give back to people who don't have as much as we do."

"If there ever was a year to love our most vulnerable neighbors as we love ourselves in the most practical ways like Thanksgiving food, it's this year," added Catherine Gutierrez of why they continue their efforts. ■



PJ Balzer of King Kids Christian Outreach hand delivered 100 turkeys ahead of the holiday.

Courtesy Photo

PUBLIC NOTICE

APPLICATION OF SUNRISE WIND LLC WITH THE NEW YORK STATE PUBLIC SERVICE COMMISSION FOR A CERTIFICATE OF ENVIRONMENTAL COMPATIBILITY AND PUBLIC NEED FOR THE CONSTRUCTION OF THE SUNRISE WIND NEW YORK CABLE PROJECT

PLEASE TAKE NOTICE THAT, on or about December 9, 2020, pursuant to Article VII of the Public Service Law of the State of New York, Sunrise Wind LLC (the "Applicant"), a 50/50 joint venture between Orsted North America Inc. ("Orsted NA") and Eversource Investment LLC ("Eversource"), will file an application with the New York State Public Service Commission (the "NYSPSC") for a Certificate of Environmental Compatibility and Public Need ("Certificate") to construct, operate, and maintain the Sunrise Wind New York Cable Project (the "Project").

DESCRIPTION AND PROPOSED LOCATION OF THE PROJECT

The Applicant executed a 25-year Offshore Wind Renewable Energy Certificate ("OREC") contract related to the Sunrise Wind Farm ("SRWF") and the Project with the New York State Energy Research and Development Authority ("NYSERDA") in October 2019. The Project will deliver power from the SRWF, which will be located in federal waters on the Outer Continental Shelf ("OCS"), to the existing electrical grid in New York ("NYS"). The Project includes offshore and onshore components within NYS that are subject to Public Service Law Article VII review and will interconnect at the existing Holbrook Substation, which is owned and operated by the Long Island Power Authority ("LIPA").

The Project's electrical transmission facilities will be comprised of both onshore and offshore cable systems. Specifically, power from the SRWF will be delivered to the existing mainland electric grid in the Town of Brookhaven, Suffolk County, New York via distinct Project segments: the submarine segment of the export cable (the "SRWEC"), which will be located in both federal and NYS waters (the NYS portion of the cable is referred to as the "SRWEC-NYS"); the terrestrial underground segment of the transmission cable (the "Onshore Transmission Cable"); the new Onshore Converter Station (the "OnCS-DC"); and the underground segment of interconnection cable (the "Onshore Interconnection Cable"). The Onshore Transmission Cable, the OnCS-DC, and Onshore Interconnection Cable are all located in the Town of Brookhaven, Suffolk County.

The SRWEC-NYS is a direct current ("DC") electric cable (320 kilovolt ["kV"]) that will deliver electricity generated by the SRWF. The SRWEC enters NYS waters at a point 3 nautical miles ("nm") offshore from Fire Island and will consist of one submarine export cable bundle up to 6.2 miles (10 kilometers ["km"]) in length in NYS waters to the landfall location on the eastern portion of Smith Point County Park on Fire Island in the Town of Brookhaven, and a segment up to 1,575 feet (480 meters) located onshore and underground up to the transition joint bays ("TJB") within the parking lot for Smith Point County Park.

The transition of the SRWEC-NYS and Onshore Transmission Cable will occur where the cables will be spliced together at co-located TJBs and link boxes that will be installed in the parking lot within Smith Point County Park. The Onshore Transmission Cable will consist of one underground DC transmission circuit (320 kV) up to 17.5 miles (28.2 km) in length that will be located within existing developed rights-of-way ("ROW") to the extent practicable in the Town of Brookhaven.

Power from the Project will be delivered to the NYS electric grid via a new OnCS-DC to be constructed in the Town of Brookhaven. The purpose of the new OnCS-DC is to support the Project's interconnection to the existing electrical grid by transforming the Project voltage to 138 kV alternating current ("AC"). Interconnection to the electric grid will occur at the existing Holbrook Substation, which is also located in the Town of Brookhaven, via the Onshore Interconnection Cable. The Onshore Interconnection Cable will consist of two underground 138 kV AC circuits, approximately 1 mile (1.6 km) in length, which will connect the new OnCS-DC to the existing Holbrook Substation. The Onshore Interconnection Cable will be located within existing roadway and utility ROWs in the Town of Brookhaven.

ACCESS TO ARTICLE VII FILING

The Applicant expects to file the Article VII application with the NYSPSC on or about December 9, 2020. A copy of the application filed with the NYSPSC will be served upon the chief executive officers of Suffolk County and the Town of Brookhaven, required NYS agencies, and affected utility companies. In addition, the application will be available in the following local public libraries on or about the same date the application is filed with the NYSPSC:

Brookhaven Free Library

Jaime Papandrea, Library Director
273 Beaver Dam Road
Brookhaven, NY 11719

Mastics-Moriches-Shirley Library

Kerri Rosalia, Library Director
407 William Floyd Pkwy
Shirley, NY 11967

Sachem Public Library

Neely McCahey, Director
150 Holbrook Road
Holbrook, NY 11741

ADDITIONAL ASSISTANCE

For information or assistance concerning the application, interested persons may contact the following:

Hon. Michelle L. Phillips
Secretary to the Commission
New York State Public Service Commission
Empire State Plaza, Agency Building 3
Albany, New York 12223-1350
Phone: (518) 474-6530
Fax: (518) 474-9842
Email: secretary@dps.ny.gov

Further information is available at the Project website at www.sunrisewindny.com.

What's next for Kings Kids?

The outreach group will now be seeking families and businesses that would like to adopt families in need to donate Christmas gifts. People who are interested will be connected with the families to help make their holiday special. For more information, visit P.J. Balzer's GoFundMe page: Change for Change!

2020 fire commissioner elections are next week

BY NICOLE FUENTES

Fire districts across Long Island will hold their annual elections on Tuesday, Dec. 8.

Blue Point

The only announced candidate is Walter E. Dunn III, running for reelection to a five-year term. Dunn has served several five-year terms as a fire commissioner and is a lifetime resident of Blue Point. He has served as a member of the Blue Point Fire Department since 1988, including two years as chief of department. The Town of Brookhaven employs him as a senior fire marshal. There are no resolutions or propositions on the ballot. The vote will take place from 6-9 p.m. at the firehouse.

Bellport

The district's current chairman David Sponton will be running for another term unopposed. There will be no referendums or resolutions on the ballot. Community members can cast their vote between 6-9 p.m. at the firehouse on South Country Road.

Brookhaven

Challenging firefighter Pete DiPinto will be running against incumbent Richard Bressler for one five-year seat. Voting will take place between 6-9 p.m. at the firehouse on Montauk Highway.

Hagerman

Longtime firefighters Dane Hartmann and Mike McKasty will be vying for Tom Bilka's vacated seat. Hartmann is a former member and ex-chief of the Bellport Fire Department. McKasty has over 40 years of volunteer experience and is a former FDNY member. There will be no resolutions or referendums and voting will take place from 6-9 p.m. at the firehouse.

Medford

Assemblyman and longtime member of the Medford Fire Department Joe DeStefano will be seeking reelection running unopposed. There will also be no referendums or resolutions on the ballot.

Patchogue

Ryan Murphy will be running for reelection to another five-year term unopposed. There are no resolutions or referendums. The vote will take place at the firehouse on Jennings Avenue between 3-9 p.m. with no referendums or resolutions up for vote.

Mastic

Incumbent Mike Malone is seeking reelection and is running unopposed. There will be no referendums or resolutions.

Mastic Beach

Incumbent Mike Montella will also be running unopposed. Voting will take place from noon to 9 p.m. at the firehouse, with no referendums or resolutions on the ballot.



PUBLIC NOTICE

APPLICATION OF SUNRISE WIND LLC WITH THE NEW YORK STATE PUBLIC SERVICE COMMISSION FOR A CERTIFICATE OF ENVIRONMENTAL COMPATIBILITY AND PUBLIC NEED FOR THE CONSTRUCTION OF THE SUNRISE WIND NEW YORK CABLE PROJECT

PLEASE TAKE NOTICE THAT, on or about December 9, 2020, pursuant to Article VII of the Public Service Law of the State of New York, Sunrise Wind LLC (the "Applicant"), a 50/50 joint venture between Orsted North America Inc. ("Orsted NA") and Eversource Investment LLC ("Eversource"), will file an application with the New York State Public Service Commission (the "NYSPSC") for a Certificate of Environmental Compatibility and Public Need ("Certificate") to construct, operate, and maintain the Sunrise Wind New York Cable Project (the "Project").

DESCRIPTION AND PROPOSED LOCATION OF THE PROJECT

The Applicant executed a 25-year Offshore Wind Renewable Energy Certificate ("OREC") contract related to the Sunrise Wind Farm ("SRWF") and the Project with the New York State Energy Research and Development Authority ("NYSERDA") in October 2019. The Project will deliver power from the SRWF, which will be located in federal waters on the Outer Continental Shelf ("OCS"), to the existing electrical grid in New York ("NYS"). The Project includes offshore and onshore components within NYS that are subject to Public Service Law Article VII review and will interconnect at the existing Holbrook Substation, which is owned and operated by the Long Island Power Authority ("LIPA").

The Project's electrical transmission facilities will be comprised of both onshore and offshore cable systems. Specifically, power from the SRWF will be delivered to the existing mainland electric grid in the Town of Brookhaven, Suffolk County, New York via distinct Project segments: the submarine segment of the export cable (the "SRWEC"), which will be located in both federal and NYS waters (the NYS portion of the cable is referred to as the "SRWEC-NYS"); the terrestrial underground segment of the transmission cable (the "Onshore Transmission Cable"); the new Onshore Converter Station (the "OnCS-DC"); and the underground segment of interconnection cable (the "Onshore Interconnection Cable"). The Onshore Transmission Cable, the OnCS-DC, and Onshore Interconnection Cable are all located in the Town of Brookhaven, Suffolk County.

The SRWEC-NYS is a direct current ("DC") electric cable (320 kilovolt ["kV"]) that will deliver electricity generated by the SRWF. The SRWEC enters NYS waters at a point 3 nautical miles ("nm") offshore from Fire Island and will consist of one submarine export cable bundle up to 6.2 miles (10 kilometers ["km"]) in length in NYS waters to the landfall location on the eastern portion of Smith Point County Park on Fire Island in the Town of Brookhaven, and a segment up to 1,575 feet (480 meters) located onshore and underground up to the transition joint bays ("TJB") within the parking lot for Smith Point County Park.

The transition of the SRWEC-NYS and Onshore Transmission Cable will occur where the cables will be spliced together at co-located TJBs and link boxes that will be installed in the parking lot within Smith Point County Park. The Onshore Transmission Cable will consist of one underground DC transmission circuit (320 kV) up to 17.5 miles (28.2 km) in length that will be located within existing developed rights-of-way ("ROW") to the extent practicable in the Town of Brookhaven.

Power from the Project will be delivered to the NYS electric grid via a new OnCS-DC to be constructed in the Town of Brookhaven. The purpose of the new OnCS-DC is to support the Project's interconnection to the existing electrical grid by transforming the Project voltage to 138 kV alternating current ("AC"). Interconnection to the electric grid will occur at the existing Holbrook Substation, which is also located in the Town of Brookhaven, via the Onshore Interconnection Cable. The Onshore Interconnection Cable will consist of two underground 138 kV AC circuits, approximately 1 mile (1.6 km) in length, which will connect the new OnCS-DC to the existing Holbrook Substation. The Onshore Interconnection Cable will be located within existing roadway and utility ROWs in the Town of Brookhaven.

ACCESS TO ARTICLE VII FILING

The Applicant expects to file the Article VII application with the NYSPSC on or about December 9, 2020. A copy of the application filed with the NYSPSC will be served upon the chief executive officers of Suffolk County and the Town of Brookhaven, required NYS agencies, and affected utility companies. In addition, the application will be available in the following local public libraries on or about the same date the application is filed with the NYSPSC:

Brookhaven Free Library

Jaime Papandrea, Library Director
273 Beaver Dam Road
Brookhaven, NY 11719

Mastics-Moriches-Shirley Library

Kerri Rosalia, Library Director
407 William Floyd Pkwy
Shirley, NY 11967

Sachem Public Library

Neely McCahey, Director
150 Holbrook Road
Holbrook, NY 11741

ADDITIONAL ASSISTANCE

For information or assistance concerning the application, interested persons may contact the following:

Hon. Michelle L. Phillips
Secretary to the Commission
New York State Public Service Commission
Empire State Plaza, Agency Building 3
Albany, New York 12223-1350
Phone: (518) 474-6530
Fax: (518) 474-9842
Email: secretary@dps.ny.gov

Further information is available at the Project website at www.sunrisewindny.com.

Contractor licenses on the table again

Southold Town raises issue once more

BY TARA SMITH
STAFF WRITER

Southold Town is once again considering a proposal to require contractors to obtain a town license in order to do business locally.

At a Town Board work session Tuesday, Councilman Bob Ghosio pointed out that Southold is one of the few East End towns that doesn't currently require contractors operating in town to be licensed beyond state and county qualifications.

"We have a lot of folks who have moved to Southold that aren't necessarily familiar with the contractors and the folks who work here and it's just a way of helping protect homeowners as well as protecting contractors who live and work in the community," Mr. Ghosio said.

It's an issue that's come up at recent meetings of the town's economic development committee, according to Jennifer Del Vaglio, who chairs the committee.

She said a town licensing system could be a benefit to local small businesses and also an asset for the influx of new residents to the area who are often adjusting to homeownership from apartment living.

"By licensing, you're giving [homeowners] a resource to rely on and refer to," she said. "It evens the playing field."

The license would cover contractors across various trades, including plumbers, electricians and carpenters, Mr. Ghosio said, and would mirror the county's license in many ways.

To be licensed through the county's Department of Consumer Affairs, contractors must pass a written examination and show proof of worker's compensation and liability insurance and other requirements.

Mr. Ghosio said that in his professional business, he maintains a license in East Hampton Town, which requires an additional renewal test and fee every two years.

"We don't necessarily have to have a test — a lot of the towns don't — but it's just a way of keeping track of who can and can't work in town legitimately," he said.

Deputy Supervisor Jill Doherty said other towns like Shelter Island impose a set of conditions that have to do with water, for example. "You can make it unique to your town."

The contractor license would also be similar to a coastal contractor license required by the town Trustees, which gives the entity the ability to pull back licenses if conditions are violated during shoreline projects.

Enforcement, or a lack thereof, remains an ongoing issue.

Supervisor Scott Russell said that at the county level, enforcement has been minimal. He also noted that the county is "pulling back a lot of its workforce" due to economic hardship. "If you just rely on the county license, you don't have that oversight at the local level," he said.

Councilman Jim Dinizio also worried about enforcement beyond simply issuing a stop-work order.

Mr. Dinizio said in his business, he already carries state and county licenses that he says aren't enforced.

Councilwoman Sarah Nappa won-

dered if the license would be another burden on local businesses, driving people from wanting to work on the North Fork. "Do you see that as being a hurdle?" she asked.

To that, Mr. Ghosio pointed to the South Fork and the so-called "trade parade" that causes traffic jams. "It's not stopping the contractors from working everywhere else," he said.

A similar proposal was floated in 2016, though it's unclear why the board didn't pursue it. The board may seek input from the town's chief building inspector Mike Verity while exploring licensing systems in place in other towns before moving forward.

tsmith@timesreview.com

Southold Town wins prestigious traffic safety award

Southold Town has won a Platinum Award as part of AAA's Traffic Safety Awards program, officials have announced.

"AAA has long recognized communities that make outstanding efforts to make the region's roads safer for motorists, bicyclists and pedestrians," said John Corlett, AAA's director of public and government affairs.

"The town was cited for its many traffic safety efforts for 2019, especially for the implementation of its Multi-Jurisdictional Fall Weekend Traffic Plan, put in motion to address the heavy flow of seasonal traffic through the North Fork," according to a release from AAA. "Com-

SAFETY AWARD | PAGE 35



COURTESY PHOTO

Southold Town Police Chief Martin Flatley with Karen Blackburn, safety program specialist with AAA.

PUBLIC NOTICE

APPLICATION OF SUNRISE WIND LLC WITH THE NEW YORK STATE PUBLIC SERVICE COMMISSION FOR A CERTIFICATE OF ENVIRONMENTAL COMPATIBILITY AND PUBLIC NEED FOR THE CONSTRUCTION OF THE SUNRISE WIND NEW YORK CABLE PROJECT

PLEASE TAKE NOTICE THAT, on or about December 9, 2020, pursuant to Article VII of the Public Service Law of the State of New York, Sunrise Wind LLC (the "Applicant"), a 50/50 joint venture between Orsted North America Inc. ("Orsted NA") and Eversource Investment LLC ("Eversource"), will file an application with the New York State Public Service Commission (the "NYSPSC") for a Certificate of Environmental Compatibility and Public Need ("Certificate") to construct, operate, and maintain the Sunrise Wind New York Cable Project (the "Project").

DESCRIPTION AND PROPOSED LOCATION OF THE PROJECT

The Applicant executed a 25-year Offshore Wind Renewable Energy Certificate ("OREC") contract related to the Sunrise Wind Farm ("SRWF") and the Project with the New York State Energy Research and Development Authority ("NYSERDA") in October 2019. The Project will deliver power from the SRWF, which will be located in federal waters on the Outer Continental Shelf ("OCS"), to the existing electrical grid in New York ("NYS"). The Project includes offshore and onshore components within NYS that are subject to Public Service Law Article VII review and will interconnect at the existing Holbrook Substation, which is owned and operated by the Long Island Power Authority ("LIPA").

The Project's electrical transmission facilities will be comprised of both onshore and offshore cable systems. Specifically, power from the SRWF will be delivered to the existing mainland electric grid in the Town of Brookhaven, Suffolk County, New York via distinct Project segments: the submarine segment of the export cable (the "SRWEC"), which will be located in both federal and NYS waters (the NYS portion of the cable is referred to as the "SRWEC-NYS"); the terrestrial underground segment of the transmission cable (the "Onshore Transmission Cable"); the new Onshore Converter Station (the "OnCS-DC"); and the underground segment of interconnection cable (the "Onshore Interconnection Cable"). The Onshore Transmission Cable, the OnCS-DC, and Onshore Interconnection Cable are all located in the Town of Brookhaven, Suffolk County.

The SRWEC-NYS is a direct current ("DC") electric cable (320 kilovolt ["kV"]) that will deliver electricity generated by the SRWF. The SRWEC enters NYS waters at a point 3 nautical miles ("nm") offshore from Fire Island and will consist of one submarine export cable bundle up to 6.2 miles (10 kilometers ["km"]) in length in NYS waters to the landfall location on the eastern portion of Smith Point County Park on Fire Island in the Town of Brookhaven, and a segment up to 1,575 feet (480 meters) located onshore and underground up to the transition joint bays ("TJB") within the parking lot for Smith Point County Park.

The transition of the SRWEC-NYS and Onshore Transmission Cable will occur where the cables will be spliced together at co-located TJBs and link boxes that will be installed in the parking lot within Smith Point County Park. The Onshore Transmission Cable will consist of one underground DC transmission circuit (320 kV) up to 17.5 miles (28.2 km) in length that will be located within existing developed rights-of-way ("ROW") to the extent practicable in the Town of Brookhaven.

Power from the Project will be delivered to the NYS electric grid via a new OnCS-DC to be constructed in the Town of Brookhaven. The purpose of the new OnCS-DC is to support the Project's interconnection to the existing electrical grid by transforming the Project voltage to 138 kV alternating current ("AC"). Interconnection to the electric grid will occur at the existing Holbrook Substation, which is also located in the Town of Brookhaven, via the Onshore Interconnection Cable. The Onshore Interconnection Cable will consist of two underground 138 kV AC circuits, approximately 1 mile (1.6 km) in length, which will connect the new OnCS-DC to the existing Holbrook Substation. The Onshore Interconnection Cable will be located within existing roadway and utility ROWs in the Town of Brookhaven.

ACCESS TO ARTICLE VII FILING

The Applicant expects to file the Article VII application with the NYSPSC on or about December 9, 2020. A copy of the application filed with the NYSPSC will be served upon the chief executive officers of Suffolk County and the Town of Brookhaven, required NYS agencies, and affected utility companies. In addition, the application will be available in the following local public libraries on or about the same date the application is filed with the NYSPSC:

Brookhaven Free Library

Jaime Papandrea, Library Director
273 Beaver Dam Road
Brookhaven, NY 11719

Mastics-Moriches-Shirley Library

Kerri Rosalia, Library Director
407 William Floyd Pkwy
Shirley, NY 11967

Sachem Public Library

Neely McCahey, Director
150 Holbrook Road
Holbrook, NY 11741

ADDITIONAL ASSISTANCE

For information or assistance concerning the application, interested persons may contact the following:

Hon. Michelle L. Phillips
Secretary to the Commission
New York State Public Service Commission
Empire State Plaza, Agency Building 3
Albany, New York 12223-1350
Phone: (518) 474-6530
Fax: (518) 474-9842
Email: secretary@dps.ny.gov

Further information is available at the Project website at www.sunrisewindny.com.

PUBLIC NOTICE

APPLICATION OF SUNRISE WIND LLC WITH THE NEW YORK STATE PUBLIC SERVICE COMMISSION FOR A CERTIFICATE OF ENVIRONMENTAL COMPATIBILITY AND PUBLIC NEED FOR THE CONSTRUCTION OF THE SUNRISE WIND NEW YORK CABLE PROJECT

PLEASE TAKE NOTICE THAT, on or about December 9, 2020, pursuant to Article VII of the Public Service Law of the State of New York, Sunrise Wind LLC (the "Applicant"), a 50/50 joint venture between Orsted North America Inc. ("Orsted NA") and Eversource Investment LLC ("Eversource"), will file an application with the New York State Public Service Commission (the "NYSPSC") for a Certificate of Environmental Compatibility and Public Need ("Certificate") to construct, operate, and maintain the Sunrise Wind New York Cable Project (the "Project").

DESCRIPTION AND PROPOSED LOCATION OF THE PROJECT

The Applicant executed a 25-year Offshore Wind Renewable Energy Certificate ("OREC") contract related to the Sunrise Wind Farm ("SRWF") and the Project with the New York State Energy Research and Development Authority ("NYSERDA") in October 2019. The Project will deliver power from the SRWF, which will be located in federal waters on the Outer Continental Shelf ("OCS"), to the existing electrical grid in New York ("NYS"). The Project includes offshore and onshore components within NYS that are subject to Public Service Law Article VII review and will interconnect at the existing Holbrook Substation, which is owned and operated by the Long Island Power Authority ("LIPA").

The Project's electrical transmission facilities will be comprised of both onshore and offshore cable systems. Specifically, power from the SRWF will be delivered to the existing mainland electric grid in the Town of Brookhaven, Suffolk County, New York via distinct Project segments: the submarine segment of the export cable (the "SRWEC"), which will be located in both federal and NYS waters (the NYS portion of the cable is referred to as the "SRWEC-NYS"); the terrestrial underground segment of the transmission cable (the "Onshore Transmission Cable"); the new Onshore Converter Station (the "OnCS-DC"); and the underground segment of interconnection cable (the "Onshore Interconnection Cable"). The Onshore Transmission Cable, the OnCS-DC, and Onshore Interconnection Cable are all located in the Town of Brookhaven, Suffolk County.

The SRWEC-NYS is a direct current ("DC") electric cable (320 kilovolt ["kV"]) that will deliver electricity generated by the SRWF. The SRWEC enters NYS waters at a point 3 nautical miles ("nm") offshore from Fire Island and will consist of one submarine export cable bundle up to 6.2 miles (10 kilometers ["km"]) in length in NYS waters to the landfall location on the eastern portion of Smith Point County Park on Fire Island in the Town of Brookhaven, and a segment up to 1,575 feet (480 meters) located onshore and underground up to the transition joint bays ("TJB") within the parking lot for Smith Point County Park.

The transition of the SRWEC-NYS and Onshore Transmission Cable will occur where the cables will be spliced together at co-located TJBs and link boxes that will be installed in the parking lot within Smith Point County Park. The Onshore Transmission Cable will consist of one underground DC transmission circuit (320 kV) up to 17.5 miles (28.2 km) in length that will be located within existing developed rights-of-way ("ROW") to the extent practicable in the Town of Brookhaven.

Power from the Project will be delivered to the NYS electric grid via a new OnCS-DC to be constructed in the Town of Brookhaven. The purpose of the new OnCS-DC is to support the Project's interconnection to the existing electrical grid by transforming the Project voltage to 138 kV alternating current ("AC"). Interconnection to the electric grid will occur at the existing Holbrook Substation, which is also located in the Town of Brookhaven, via the Onshore Interconnection Cable. The Onshore Interconnection Cable will consist of two underground 138 kV AC circuits, approximately 1 mile (1.6 km) in length, which will connect the new OnCS-DC to the existing Holbrook Substation. The Onshore Interconnection Cable will be located within existing roadway and utility ROWs in the Town of Brookhaven.

ACCESS TO ARTICLE VII FILING

The Applicant expects to file the Article VII application with the NYSPSC on or about December 9, 2020. A copy of the application filed with the NYSPSC will be served upon the chief executive officers of Suffolk County and the Town of Brookhaven, required NYS agencies, and affected utility companies. In addition, the application will be available in the following local public libraries on or about the same date the application is filed with the NYSPSC:

Brookhaven Free Library
Jaime Papandrea, Library Director
273 Beaver Dam Road
Brookhaven, NY 11719

Mastics-Moriches-Shirley Library
Kerri Rosalia, Library Director
407 William Floyd Pkwy
Shirley, NY 11967

Sachem Public Library
Neely McCahey, Director
150 Holbrook Road
Holbrook, NY 11741

ADDITIONAL ASSISTANCE

For information or assistance concerning the application, interested persons may contact the following:

Hon. Michelle L. Phillips
Secretary to the Commission
New York State Public Service Commission
Empire State Plaza, Agency Building 3
Albany, New York 12223-1350
Phone: (518) 474-6530
Fax: (518) 474--9842
Email: secretary@dps.ny.gov

Further information is available at the Project website at www.sunrisewindny.com.

Proposed changes gaining support Developer, community association continue to negotiate over 123 Sterling project

BY TARA SMITH
STAFF WRITER

Plans for the 123 Sterling Avenue project appear to be changing again, but this time with support from the neighborhood association.

Developer Paul Pawlowski is seeking to modify a 2007 legal stipulation, which allows for a 45,000-square-foot, mixed-use building featuring commercial space, 12 market rate and five affordable condominiums to be built. Construction on the property is already underway.

Mr. Pawlowski presented an overview of the proposal at a Village Board meeting last Monday, noting that his goal is to improve upon the approval without making major changes to what has already been approved.

Changes to the site plan would see parking spaces relocated to an approved indoor storage area that Mr. Pawlowski said would allow for additional green space along both Sterling Avenue and Ludlam Place.

"Every perimeter piece would have a bit more green space," Mr. Pawlowski said. He also proposed to add sidewalks and curbing along Sterling Avenue to allow for easier access to the public waterfront.

The 12 indoor parking spots proposed would be located in a roughly 4,800-square-foot area of the building originally intended for indoor storage. Mr. Pawlowski said the area above the parking garage would be reserved for residential storage only and has also proposed to not construct a storage outbuilding included in the approved site plan.

The parking reconfiguration would still allow for 60 spaces required by code, he said.

In addition to changes to the site plan, Mr. Pawlowski is seeking to amend the affordable housing criteria included in the stipulation. Under his proposal, the village housing authority would have the ability to audit applications to ensure they meet requirements and also increase the flip tax from 25% to 40%. The flip tax period would also change from two to seven years, Mr. Pawlowski said, to deter people from flipping units.

He proposed increasing the affordable sale price from \$175,000 to \$200,000 per unit and allocating the \$25,000 difference to the village housing authority.

In a letter to village officials, Ellen Schnepel, who chairs the Sterling Basin Neighborhood Association, said the organization supports the changes. Addressing the board during last Monday's meeting, Ms. Schnepel said they have been working together with the owners on the improve-

Complete Physical Therapy Services in the Convenience and Safety of Your Own Home



REHAB AT HOME
Physical Therapy

ORTHOPEDIC · NEUROLOGIC
BALANCE & SAFETY · DECONDITIONING

With a Focus on Care.

At Rehab At Home we customize a rehabilitation program around your needs to recover, restore and maintain a safe and independent lifestyle.

Joint Replacements
Orthopedic Conditions
Neurologic Disorders
Post-surgical Procedures
Stroke Rehabilitation
Gait and Balance Difficulties
Back and Neck Pain
General Weakness
Difficulty with stairs or home surfaces

o: 631-722-5677
c: 631-905-6343

Medicare Accepted

PUBLIC NOTICE

APPLICATION OF SUNRISE WIND LLC WITH THE NEW YORK STATE PUBLIC SERVICE COMMISSION FOR A CERTIFICATE OF ENVIRONMENTAL COMPATIBILITY AND PUBLIC NEED FOR THE CONSTRUCTION OF THE SUNRISE WIND NEW YORK CABLE PROJECT

PLEASE TAKE NOTICE THAT, on or about December 9, 2020, pursuant to Article VII of the Public Service Law of the State of New York, Sunrise Wind LLC (the "Applicant"), a 50/50 joint venture between Orsted North America Inc. ("Orsted NA") and Eversource Investment LLC ("Eversource"), will file an application with the New York State Public Service Commission (the "NYSPSC") for a Certificate of Environmental Compatibility and Public Need ("Certificate") to construct, operate, and maintain the Sunrise Wind New York Cable Project (the "Project").

DESCRIPTION AND PROPOSED LOCATION OF THE PROJECT

The Applicant executed a 25-year Offshore Wind Renewable Energy Certificate ("OREC") contract related to the Sunrise Wind Farm ("SRWF") and the Project with the New York State Energy Research and Development Authority ("NYSERDA") in October 2019. The Project will deliver power from the SRWF, which will be located in federal waters on the Outer Continental Shelf ("OCS"), to the existing electrical grid in New York ("NYS"). The Project includes offshore and onshore components within NYS that are subject to Public Service Law Article VII review and will interconnect at the existing Holbrook Substation, which is owned and operated by the Long Island Power Authority ("LIPA").

The Project's electrical transmission facilities will be comprised of both onshore and offshore cable systems. Specifically, power from the SRWF will be delivered to the existing mainland electric grid in the Town of Brookhaven, Suffolk County, New York via distinct Project segments: the submarine segment of the export cable (the "SRWEC"), which will be located in both federal and NYS waters (the NYS portion of the cable is referred to as the "SRWEC-NYS"); the terrestrial underground segment of the transmission cable (the "Onshore Transmission Cable"); the new Onshore Converter Station (the "OnCS-DC"); and the underground segment of interconnection cable (the "Onshore Interconnection Cable"). The Onshore Transmission Cable, the OnCS-DC, and Onshore Interconnection Cable are all located in the Town of Brookhaven, Suffolk County.

The SRWEC-NYS is a direct current ("DC") electric cable (320 kilovolt ["kV"]) that will deliver electricity generated by the SRWF. The SRWEC enters NYS waters at a point 3 nautical miles ("nm") offshore from Fire Island and will consist of one submarine export cable bundle up to 6.2 miles (10 kilometers ["km"]) in length in NYS waters to the landfall location on the eastern portion of Smith Point County Park on Fire Island in the Town of Brookhaven, and a segment up to 1,575 feet (480 meters) located onshore and underground up to the transition joint bays ("TJB") within the parking lot for Smith Point County Park.

The transition of the SRWEC-NYS and Onshore Transmission Cable will occur where the cables will be spliced together at co-located TJBs and link boxes that will be installed in the parking lot within Smith Point County Park. The Onshore Transmission Cable will consist of one underground DC transmission circuit (320 kV) up to 17.5 miles (28.2 km) in length that will be located within existing developed rights-of-way ("ROW") to the extent practicable in the Town of Brookhaven.

Power from the Project will be delivered to the NYS electric grid via a new OnCS-DC to be constructed in the Town of Brookhaven. The purpose of the new OnCS-DC is to support the Project's interconnection to the existing electrical grid by transforming the Project voltage to 138 kV alternating current ("AC"). Interconnection to the electric grid will occur at the existing Holbrook Substation, which is also located in the Town of Brookhaven, via the Onshore Interconnection Cable. The Onshore Interconnection Cable will consist of two underground 138 kV AC circuits, approximately 1 mile (1.6 km) in length, which will connect the new OnCS-DC to the existing Holbrook Substation. The Onshore Interconnection Cable will be located within existing roadway and utility ROWs in the Town of Brookhaven.

ACCESS TO ARTICLE VII FILING

The Applicant expects to file the Article VII application with the NYSPSC on or about December 9, 2020. A copy of the application filed with the NYSPSC will be served upon the chief executive officers of Suffolk County and the Town of Brookhaven, required NYS agencies, and affected utility companies. In addition, the application will be available in the following local public libraries on or about the same date the application is filed with the NYSPSC:

Brookhaven Free Library

Jaime Papandrea, Library Director
273 Beaver Dam Road
Brookhaven, NY 11719

Mastics-Moriches-Shirley Library

Kerri Rosalia, Library Director
407 William Floyd Pkwy
Shirley, NY 11967

Sachem Public Library

Neely McCahey, Director
150 Holbrook Road
Holbrook, NY 11741

ADDITIONAL ASSISTANCE

For information or assistance concerning the application, interested persons may contact the following:

Hon. Michelle L. Phillips
Secretary to the Commission
New York State Public Service Commission
Empire State Plaza, Agency Building 3
Albany, New York 12223-1350
Phone: (518) 474-6530
Fax: (518) 474-9842
Email: secretary@dps.ny.gov

Further information is available at the Project website at www.sunrisewindny.com.

Advancements in battery technology at Brookhaven National Lab

BY RANDALL WASZYNSKI

Peter Khalifa, a chemist working at Brookhaven National Laboratory and Stony Brook University, along with other contributors, developed a method to identify the atomic-level structure of materials previously too complex to decipher based on powder samples. Khalifa said that those participating in the procedure have developed a more comprehensive way for studying the ordered structure of matter and materials.

"In general, knowing the structure of a material is important to understanding how it works and why it works. If we want to make better materials, we can only do a good job of designing better materials if we have the appropriate structural insights."

Previously, the structure of a sodium-ion battery cathode material, or NVPF, was largely unknown due to the complexity of the structure and the large amount of disorder present in the structure at room temperature, the typical environment of an operating battery. Due to the constant movement, the true structure and bonding environments are blurred. When exposed to cryogenic temperature, the movement of the sodium ions slows, and scientists are able to take a snapshot of the structure and extrapolate data to better understand the dynamic chemical bonds present at room temperature.

"We applied it to one specific sodium-ion battery system, but this method will also work for lithium-ion battery systems, which are very important with the growing number of electrical vehicles on the road and the plans for increases in the number of electrical vehicles. Electrical vehicles typically use lithium-ion batteries because of their high energy density."

Khalifa went on to explain how it works.

When a three-dimensional atomic structure is flattened into a one-dimensional powder, much of the information regarding the material is lost in favor of simplicity. Complex materials composed of a multitude of elements, such as NVPF, lose a great deal of their novel characteristics; thus, it is impossible to fully understand a material based solely on its powder X-ray diffraction data.

However, computer algorithms can project all plausible structures based on the data gleaned from the much simpler powder sample. This way of solving for complex structures through a computational approach proves useful to identify the structure of novel functional materials.

Before this experiment, there were over half a million possible configura-

tions for the sodium ions in NVPF. Computer algorithms shrunk these numbers dramatically; however, there remained many possible configurations.

"It is a simulation method," Khalifa added. "Ideally, if I collect some structural data, like getting a powder diffraction pattern, I would want to look at the data in that powder diffraction pattern and know what the structure is."

Computer algorithms can project all plausible structures based on the data gleaned from the much simpler powder sample. Khalifa described powder diffraction patterns as a set of peaks on a graph.

"If you have a crystal structure, it is very easy to ask and predict what the diffraction pattern should look like. Instead of going from the diffraction pattern to the structure, we are reversing the process, generating lots of structures, generating the diffraction patterns," Khalifa said.

Computer algorithms shrunk these numbers dramatically. However, many possible configurations remained. Only software could be used to differentiate between the predicted diffraction patterns and experimental patterns due to the relatively small differences between the two data sets. Typically, this degree of difference would be negligible to the human eye. Multiple trials were conducted to ensure a high degree in confidence of the final structure.

Only by using a software to predict the powder X-ray diffraction pattern for each possible structure and then comparing the calculated results to the actual measured diffraction pattern could the actual three-dimensional structure be determined. ■



Peter Khalifa, a chemist working at Brookhaven National Laboratory and Stony Brook University, led the experiment.

PUBLIC NOTICE

APPLICATION OF SUNRISE WIND LLC WITH THE NEW YORK STATE PUBLIC SERVICE COMMISSION FOR A CERTIFICATE OF ENVIRONMENTAL COMPATIBILITY AND PUBLIC NEED FOR THE CONSTRUCTION OF THE SUNRISE WIND NEW YORK CABLE PROJECT

PLEASE TAKE NOTICE THAT, on or about December 9, 2020, pursuant to Article VII of the Public Service Law of the State of New York, Sunrise Wind LLC (the “Applicant”), a 50/50 joint venture between Orsted North America Inc. (“Orsted NA”) and Eversource Investment LLC (“Eversource”), will file an application with the New York State Public Service Commission (the “NYSPSC”) for a Certificate of Environmental Compatibility and Public Need (“Certificate”) to construct, operate, and maintain the Sunrise Wind New York Cable Project (the “Project”).

DESCRIPTION AND PROPOSED LOCATION OF THE PROJECT

The Applicant executed a 25-year Offshore Wind Renewable Energy Certificate (“OREC”) contract related to the Sunrise Wind Farm (“SRWF”) and the Project with the New York State Energy Research and Development Authority (“NYSERDA”) in October 2019. The Project will deliver power from the SRWF, which will be located in federal waters on the Outer Continental Shelf (“OCS”), to the existing electrical grid in New York (“NYS”). The Project includes offshore and onshore components within NYS that are subject to Public Service Law Article VII review and will interconnect at the existing Holbrook Substation, which is owned and operated by the Long Island Power Authority (“LIPA”).

The Project’s electrical transmission facilities will be comprised of both onshore and offshore cable systems. Specifically, power from the SRWF will be delivered to the existing mainland electric grid in the Town of Brookhaven, Suffolk County, New York via distinct Project segments: the submarine segment of the export cable (the “SRWEC”), which will be located in both federal and NYS waters (the NYS portion of the cable is referred to as the “SRWEC–NYS”); the terrestrial underground segment of the transmission cable (the “Onshore Transmission Cable”); the new Onshore Converter Station (the “OnCS–DC”); and the underground segment of interconnection cable (the “Onshore Interconnection Cable”). The Onshore Transmission Cable, the OnCS–DC, and Onshore Interconnection Cable are all located in the Town of Brookhaven, Suffolk County.

The SRWEC–NYS is a direct current (“DC”) electric cable (320 kilovolt [“kV”]) that will deliver electricity generated by the SRWF. The SRWEC enters NYS waters at a point 3 nautical miles (“nm”) offshore from Fire Island and will consist of one submarine export cable bundle up to 6.2 miles (10 kilometers [“km”]) in length in NYS waters to the landfall location on the eastern portion wi Smith Point County Park on Fire Island in the Town of Brookhaven, and a segment up to 1,575 feet (480 meters) located onshore and underground up to the transition joint bays (“TJB”) within the parking lot for Smith Point County Park.

The transition of the SRWEC–NYS and Onshore Transmission Cable will occur where the cables will be spliced together at co-located TJBs and link boxes that will be installed in the parking lot within Smith Point County Park. The Onshore Transmission Cable will consist of one underground DC transmission circuit (320 kV) up to 17.5 miles (28.2 km) in length that will be located within existing developed rights-of-way (“ROW”) to the extent practicable in the Town of Brookhaven.

Power from the Project will be delivered to the NYS electric grid via a new OnCS–DC to be constructed in the Town of Brookhaven. The purpose of the new OnCS–DC is to support the Project’s interconnection to the existing electrical grid by transforming the Project voltage to 138 kV alternating current (“AC”). Interconnection to the electric grid will occur at the existing Holbrook Substation, which is also located in the Town of Brookhaven, via the Onshore Interconnection Cable. The Onshore Interconnection Cable will consist of two underground 138 kV AC circuits, approximately 1 mile (1.6 km) in length, which will connect the new OnCS–DC to the existing Holbrook Substation. The Onshore Interconnection Cable will be located within existing roadway and utility ROWs in the Town of Brookhaven.

ACCESS TO ARTICLE VII FILING

The Applicant expects to file the Article VII application with the NYSPSC on or about December 9, 2020. A copy of the application filed with the NYSPSC will be served upon the chief executive officers of Suffolk County and the Town of Brookhaven, required NYS agencies, and affected utility companies. In addition, the application will be available in the following local public libraries on or about the same date the application is filed with the NYSPSC:

Brookhaven Free Library
Jaime Papandrea, Library
Director
273 Beaver Dam Road
Brookhaven, NY 11719

Mastics-Moriches-Shirley Library
Kerri Rosalia, Library Director
407 William Floyd Pkwy
Shirley, NY 11967

Sachem Public Library
Neely McCahey, Director
150 Holbrook Road
Holbrook, NY 11741

ADDITIONAL ASSISTANCE

For information or assistance concerning the application, interested persons may contact the following:

Hon. Michelle L. Phillips
Secretary to the Commission
New York State Public Service Commission
Empire State Plaza, Agency Building 3
Albany, New York 12223-1350
Phone: (518) 474-6530
Fax: (518) 474--9842
Email: secretary@dps.ny.gov

Further information is available at the Project website at www.sunrisewindny.com.

170561

Town



Rendering of the planned Sunrise Wind headquarters located at 22 Research Way in East Setauket. Photo by Sunrise Wind

Sunrise Wind Talks Cable Landfall Through Smith Point, Purchase of Setauket Headquarters

BY KYLE BARR
KYLE@TBRNEWSMEDIA.COM

Though it still requires formal agreements with local government, the Sunrise Wind offshore wind farm project is talking specifics on landfall for its electrical lines, adding even more emphasis on Brookhaven town.

Sunrise Wind plans to create a 110-turbine, 880-megawatt wind farm 30 miles off the coast of Montauk. During an online community open house Nov. 16, representatives of the project, which is being duel-headed by Denmark-based Ørsted and East Coast-based Eversource, explained plans for having the electrical lines make landfall at the parking lot of Smith Point County Park on the South Shore. Those lines would then feed under the Smith Point Bridge and then under William Floyd Parkway.

The cables will extend north beneath the William Floyd Parkway for 3.8 miles, crossing under the Long Island Rail Road tracks before going west toward the Holtsville electrical substation.

A complete construction and operations plan

will be made available in 2021, according to Sunrise Wind reps. The project could be operational as soon as 2024, as long as current timelines hold.

Ken Bowes, vice president of offshore wind siting and permitting for Sunrise, said they do not currently have a formal agreement with either Suffolk County, which owns Smith Point County Park and William Floyd Parkway, or the Town of Brookhaven for its roadways the underground electrical cables will need to use with the electrical substation. He said they look to have two formal agreements “that will compensate each fairly for the use of the facilities” in the near future.

“The town — we’ll hopefully be partners with them for the next 20 years,” he said.

The project has touted the Port Jefferson and Setauket areas as its main base of operations once the wind turbines are operational. Town Supervisor Ed Romaine (R) told TBR News Media last month that Sunrise Wind had purchased a site in East Setauket as its main office space, which is also to be used as a training center for the people who service the turbines.

SUNRISE WIND Continued on A8

LEGALS

To Place A Legal Notice
Email: legals@tbrnewsmedia.com

Notice of formation of CASEAS LLC. Articles of Organization filed with the Secretary of State of New York (SSNY) on 10/13/20. Office located in Suffolk County. SSNY has been designated for service of process. SSNY shall mail copy of any process served against the LLC to 1 Hadley Avenue, Toms River, NJ 08753. Purpose:

any lawful purpose.

896 10/22 6x vbr

Notice of formation of Petpourri Mobile Grooming, LLC. Arts of Org. filed with Secretary of State of New York (SSNY) on 05/18/2020. Office location: Suffolk County. SSNY has been des-

ignated as agent of the LLC upon whom process against it may be served. SSNY shall mail a copy of the process to the LLC: 50 MOUNT SINAI CORAM RD CORAM, NY, 11727. Purpose: Any lawful purpose.

943 11/12 6x vbr

PUBLIC NOTICE

APPLICATION OF SUNRISE WIND LLC WITH THE NEW YORK STATE PUBLIC SERVICE COMMISSION FOR A CERTIFICATE OF ENVIRONMENTAL COMPATIBILITY AND PUBLIC NEED FOR THE CONSTRUCTION OF THE SUNRISE WIND NEW YORK CABLE PROJECT

PLEASE TAKE NOTICE THAT, on or about December 9, 2020, pursuant to Article VII of the Public Service Law of the State of New York, Sunrise Wind LLC (the "Applicant"), a 50/50 joint venture between Orsted North America Inc. ("Orsted NA") and Eversource Investment LLC ("Eversource"), will file an application with the New York State Public Service Commission (the "NYSPSC") for a Certificate of Environmental Compatibility and Public Need ("Certificate") to construct, operate, and maintain the Sunrise Wind New York Cable Project (the "Project").

DESCRIPTION AND PROPOSED LOCATION OF THE PROJECT

The Applicant executed a 25-year Offshore Wind Renewable Energy Certificate ("OREC") contract related to the Sunrise Wind Farm ("SRWF") and the Project with the New York State Energy Research and Development Authority ("NYSERDA") in October 2019. The Project will deliver power from the SRWF, which will be located in federal waters on the Outer Continental Shelf ("OCS"), to the existing electrical grid in New York ("NYS"). The Project includes offshore and onshore components within NYS that are subject to Public Service Law Article VII review and will interconnect at the existing Holbrook Substation, which is owned and operated by the Long Island Power Authority ("LIPA").

The Project's electrical transmission facilities will be comprised of both onshore and offshore cable systems. Specifically, power from the SRWF will be delivered to the existing mainland electric grid in the Town of Brookhaven, Suffolk County, New York via distinct Project segments: the submarine segment of the export cable (the "SRWEC"), which will be located in both federal and NYS waters (the NYS portion of the cable is referred to as the "SRWEC-NYS"); the terrestrial underground segment of the transmission cable (the "Onshore Transmission Cable"); the new Onshore Converter Station (the "OnCS-DC"); and the underground segment of interconnection cable (the "Onshore Interconnection Cable"). The Onshore Transmission Cable, the OnCS-DC, and Onshore Interconnection Cable are all located in the Town of Brookhaven, Suffolk County.

The SRWEC-NYS is a direct current ("DC") electric cable (320 kilovolt ["kV"]) that will deliver electricity generated by the SRWF. The SRWEC enters NYS waters at a point 3 nautical miles ("nm") offshore from Fire Island and will consist of one submarine export cable bundle up to 6.2 miles (10 kilometers ["km"]) in length in NYS waters to the landfall location on the eastern portion of Smith Point County Park on Fire Island in the Town of Brookhaven, and a segment up to 1,575 feet (480 meters) located onshore and underground up to the transition joint bays ("TJB") within the parking lot for Smith Point County Park.

The transition of the SRWEC-NYS and Onshore Transmission Cable will occur where the cables will be spliced together at co-located TJBs and link boxes that will be installed in the parking lot within Smith Point County Park. The Onshore Transmission Cable will consist of one underground DC transmission circuit (320 kV) up to 17.5 miles (28.2 km) in length that will be located within existing developed rights-of-way ("ROW") to the extent practicable in the Town of Brookhaven.

Power from the Project will be delivered to the NYS electric grid via a new OnCS-DC to be constructed in the Town of Brookhaven. The purpose of the new OnCS-DC is to support the Project's interconnection to the existing electrical grid by transforming the Project voltage to 138 kV alternating current ("AC"). Interconnection to the electric grid will occur at the existing Holbrook Substation, which is also located in the Town of Brookhaven, via the Onshore Interconnection Cable. The Onshore Interconnection Cable will consist of two underground 138 kV AC circuits, approximately 1 mile (1.6 km) in length, which will connect the new OnCS-DC to the existing Holbrook Substation. The Onshore Interconnection Cable will be located within existing roadway and utility ROWs in the Town of Brookhaven.

ACCESS TO ARTICLE VII FILING

The Applicant expects to file the Article VII application with the NYSPSC on or about December 9, 2020. A copy of the application filed with the NYSPSC will be served upon the chief executive officers of Suffolk County and the Town of Brookhaven, required NYS agencies, and affected utility companies. In addition, the application will be available in the following local public libraries on or about the same date the application is filed with the NYSPSC:

Brookhaven Free Library Jaime Papandrea, Library Director 273 Beaver Dam Road Brookhaven, NY 11719	Mastics-Moriches-Shirley Library Kerri Rosalia, Library Director 407 William Floyd Pkwy Shirley, NY 11967	Sachem Public Library Neely McCahey, Director 150 Holbrook Road Holbrook, NY 11741
--	---	--

ADDITIONAL ASSISTANCE

For information or assistance concerning the application, interested persons may contact the following:

Hon. Michelle L. Phillips
Secretary to the Commission
New York State Public Service Commission
Empire State Plaza, Agency Building 3
Albany, New York 12223-1350
Phone: (518) 474-6530
Fax: (518) 474--9842
Email: secretary@dps.ny.gov

Further information is available at the Project website at www.sunrisewindny.com.

170561

SMALL BUSINESSES

Continued from A3

a specialty shop. Small Business Saturday normally has no effect on him.

"People that enjoy specialty stores, and have all the information, they constantly come to us, we don't have to advertise or anything," Donnelly said. "They're our advertisement."

The biggest problem for him and his shop was when different municipalities closed tennis courts all over Long Island, despite the argument that tennis is one of the safer sports one could play during a pandemic, as by necessity players are well distanced. The tennis store owner said he and other tennis advocates got together to put a paper on Gov. Andrew Cuomo's (D) desk arguing for tennis to be permitted, and was shortly thereafter allowed along with sports like golf.

"We had a good summer — I hate to brag — I'm just glad I was in the right business for a pandemic, because I would hate to be the rest of these guys," he said.



Miller Place Bait and Tackle

834 Route 25A, Miller Place

The fishing business had some interesting ups and downs this year, according to Miller Place Bait and Tackle owners Jim and Sue Flora. Their store had to close along with many others for several months, but once they opened they found many people who had never tried fishing before were buying rods and bait. It was one of the few activities still available to people during the height of COVID.

"It's been a good season for us because everybody went fishing," Sue Flora said.

"So many people come in saying, 'I want to learn to fish.' It was very good for us. They supported us through it."

She said customers were coming into the shop on Saturday to buy products or even gift cards, specifically to support them.

"We have a nice bunch of loyal customers — we're really fortunate," she said.

Jim Flora said they were doing slightly better than last year, and should be in a relatively safe place going into next year.

Flowers on Broadway

43 Broadway, Rocky Point

April was supposed to be Rocky Point flower shop Flowers on Broadway's 20-year anniversary celebration. Owner Stephanie Navas said they are still somewhat struggling as so many weddings are still on hold while big events, which usually means big sales for florists, are much more subdued.

They have had more to do with funeral work but, despite the morbid implication, even those sales are down compared to previous years, as more funerals have become much smaller events.

"Walk-in traffic isn't anything like it used to be," Navas said. "We are doing more home deliveries than we did in the past, but it doesn't quite balance out."

While she expected to see some more traffic for Thanksgiving, especially considering more people weren't traveling, they didn't see too big a jump in sales. Black Friday, on the other hand, is the "absolute worst" day to be open. This year she said they made little to nothing on the biggest shopping holiday of the year. Saturday did get slightly better, and now Flowers on Broadway is trying to start its big Christmas push.

Still, she said she's not ready to throw in the towel.

"My hope is just to do as well as last year," she said. "I'm not hoping for an increase, I'm just looking to maintain at this point."



OPEN ENROLLMENT

AFFORDABLE PPO HEALTH PLANS

(Small Group/Sole Proprietor, 1099, Self-Employed, Business Owner)

This Plan is Not An Exchange Plan. Nationwide Networks, (CIGNA PPO, Blue Cross/Blue Shield PPO Blue Card)

Other Plans Available.

Open Enrollment Every Month

Sample Monthly Health Plan Rates:

\$634 Single/\$1274 Couple/\$1084 Member + 1 child/\$1584 Member + Family

CALL NOW TO GET STARTED FOR THE 1ST OF THE MONTH

PLAN HIGHLIGHTS: NO DEDUCTIBLE TO SEE A DOCTOR - \$40 COPAY
EASY ENROLLMENT PROCESS • \$1000 DEDUCTIBLE FOR HOSPITAL/SURGERY
Plan uses one of the largest national PPO networks in USA (not an exchange plan).

Please respond back for details. This is an example-other plans available with varying deductible rates.

ASK ABOUT OUR PPO DENTAL Ins. Plans: Go to any dentist

City Financial Services, Chris Pallas • (631) 928-4496 • email: pcfs16@aol.com

065691

Attachment 5 (4)

STATE OF NEW YORK
PUBLIC SERVICE COMMISSION

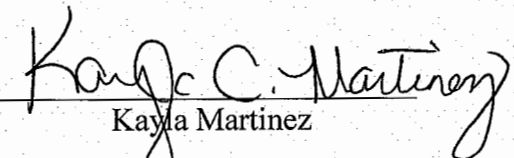
Application of Sunrise Wind LLC for a Certificate of Environmental Compatibility and Public Need for the Construction of Up to 6.2 Miles (320 kilovolt [kV]) of Direct Current (DC) Submarine Export Cable from the New York State Territorial Waters Boundary to the Smith Point County Park on Fire Island in the Town of Brookhaven in Suffolk County and Up to 17.5 Miles (320 kV) of Onshore Transmission Cable from the Landfall at Fire Island to a New Onshore Converter Station in the Town of Brookhaven and Up to 1 Mile (138 kV) of Alternating Current (AC) Onshore Interconnection Cable Connecting to the Existing Holbrook Substation in the Town of Brookhaven in Suffolk County

Case 20-T-_____


**AFFIDAVIT OF
SERVICE FOR
SUNRISE WIND LLC
ARTICLE VII
APPLICATION**

STATE OF NEW YORK)
) ss.:
COUNTY OF ALBANY)

Kayla Martinez, an administrative assistant with Harris Beach PLLC, attorneys for Sunrise Wind LLC duly sworn, deposes, and says that on December 9, 2020 at approximately 1:07 P.M. I hand-delivered a check in the amount of \$100,000 in intervenor funding, in accordance with New York State Public Service Law § 122 and 16 NYCRR § 85-2.4 as related to the above-referenced proceeding, to the Director of the New York State Department of Public Service Office of Finance and Budget at the following address: Empire State Plaza, Agency Building 3, Albany, New York, 12223-1350.


Kayla Martinez

Sworn to before me this
9th day of December 2020.


Notary Public

DAVID R FOSTER
NOTARY PUBLIC-STATE OF NEW YORK
No. 01FO6383899
Qualified in Saratoga County
My Commission Expires 11-26-2022